FRESHWATER FISHING & BOATING IN VIRGINIA

January 1-December 31, 2016

Virginia Department of Game and Inland Fisheries

www.dgif.virginia.gov

GREEN TOP

EST. 1947

At Green Top, our staff has the experience on the water and the knowledge to help you with your next purchase.

VIRGINIANS SERVING VIRGINIA FOR OVER 65 YEARS!

If you have questions about your next purchase, we will make sure you have the information you need to make a confident decision.

VIRGINIA'S LARGEST INDEPENDENT DEALER!

Green Top has one of the largest and most complete selections of hunting, shooting and fishing supplies to choose from in Virginia. We will have what you need at a competitive price.

Proud to have the following national partners:

Berkley · Bomber · Penn · Nautilus · Eagle Claw · Zoom · Truth · Plano · Rapala · Sea Striker · Shimano · Lamiglas · St. Croix · Gary Yamamoto · Heddon · Jenny Lynn · Gamakatsu

WE BUY•SELL•TRADE USED FIREARMS

10150 Lakeridge Parkway, Ashland, Virginia 23005
Take Exit 86B (Elmont) off Interstate 95; take left at 1st stop light onto Lakeridge Parkway;
take 1st left into the shopping center and we are to the right of Home Depot.

(804) 550-2188 • Visit Us Online at www.greentophuntfish.com • Gift Cards Available!

FRESHWATER FISHING & BOATING IN VIRGINIA

January–December 2016

Commonwealth of Virginia
Terry McAuliffe, *Governor*

Secretary of Natural Resources
Molly J. Ward

Department of Game and Inland Fisheries
Bob Duncan, *Executive Director*

Members of the Board
Charles H. Cunningham, *Chairman*, Fairfax
Bill Bolling, *Vice-chairman*, Mechanicsville
Watkins M. Abbitt, Jr., Appomattox
David Bernhardt, Arlington
Leon Boyd, Vansant
Nicole S. Butterworth, Vinton
H. S. Caudill, North Tazewell
Catherine H. Claiborne, Richmond
Clayton L. Spruill, Virginia Beach
Leon O. Turner, Fincastle
Mark A. Winkler, DDS, Fairfax Station

Mission Statement
To manage Virginia's wildlife and inland fish to maintain optimum populations of all species to serve the needs of the Commonwealth; To provide opportunity for all to enjoy wildlife, inland fish, boating and related outdoor recreation and to work diligently to safeguard the rights of the people to hunt, fish, and harvest game as provided for in the Constitution of Virginia; To promote safety for persons and property in connection with boating, hunting, and fishing; To provide educational outreach programs and materials that foster an awareness of and appreciation for Virginia's fish and wildlife resources, their habitats, and hunting, fishing, and boating opportunities.

The Department of Game and Inland Fisheries shall afford to all persons an equal access to Department programs and facilities without regard to race, color, religion, national origin, disability, sex, or age. If you believe that you have been discriminated against in any program, activity, or facility, please write to: Virginia Department of Game and Inland Fisheries, Attn: Compliance Officer, 7870 Villa Park Dr, Suite 400, P.O. Box 90778, Henrico, VA 23228.

On the Cover:
Fishing on the Chickahominy, photo by Meghan Marchetti.

FRESHWATER FISHING

WHAT'S NEW FOR 2016 6
FISHING LICENSE INFORMATION AND FEES 7
Freshwater/Saltwater License Lines on Tidal Waters 10
Reciprocal Licenses 11
GENERAL INFORMATION 12
Department-owned Lakes, Ponds, Streams or Boat Access Sites 13
Fish Consumption Advisories 14
FRESHWATER FISH REGULATIONS 16
Fish Bait Information 16
Creel and Length Limit Tables 18
NONGAME FISH, REPTILE, AMPHIBIAN, AND AQUATIC INVERTEBRATE REGULATIONS 22
TROUT FISHING GUIDE 24
2016 Catchable Trout Stocking Plan 26
Special Regulation Trout Waters 28
FISH IDENTIFICATION AND FISHING INFORMATION 32
PUBLIC LAKES GUIDE 39
MAJOR FISHING RIVERS 46
VIRGINIA STATE RECORD FRESHWATER FISH 49
THE VIRGINIA ANGLER RECOGNITION PROGRAM 50
FRESHWATER TROPHY FISH AWARD APPLICATION FORM 51

VIRGINIA WATERCRAFT OWNER'S GUIDE

WATERCRAFT REGISTRATION, TITLING, AND SALES TAX REQUIREMENTS 52
REQUIRED EQUIPMENT 55
Summary of Boating Safety Equipment Requirements 58
SAFE OPERATION
Virginia Boating Safety Education Requirement 59
Enforcement 59
Personal Watercraft (PWC) Operation 60
Navigation Rules 60
Aids to Navigation 62
OTHER SAFETY CONCERNS
Boating Accident Reporting 63
Naval Protection Zone 63
America's Waterway Watch 63
Boat Theft Prevention 63
Carbon Monoxide 63
Capsizing and Falls Overboard 64
Virginia Boating Accident Report Form 65
ENJOYING THE WATER
Towed Sports Safety 64
Environmental Laws 64
SAFE BOATING 67
LAKE HORSEPOWER LIMITS 67
VDGIF BOAT RAMPS AND ACCESS POINTS 68

This publication is for general use and contains information regarding programs, policies, regulations, rules, or fees of the Virginia Department of Game and Inland Fisheries (VDGIF) current at the time of printing. Information may change after printing and any changes will supersede the information in this publication. VDGIF's programs, policies, regulations, rules, or fees can be found at www.dgif.virginia.gov. Specific laws are found in the Code of Virginia (http://law.lis.virginia.gov/vacode) or the Game Department Regulation Manual (http://law.lis.virginia.gov/admincode/title4/agency15). For answers to specific questions about hunting and fishing, contact the Department of Game and Inland Fisheries office nearest you or visit www.dgif.virginia.gov.

The sale of advertising paid a large portion of the cost of this publication. The Department of Game and Inland Fisheries neither endorses the products or services offered in the advertising, nor accepts any liability from the use of such products or services.

I know that everyone must be looking forward to getting back out on the waters of Virginia for boating and fishing in 2016. The Department continues to work to improve both boating access and safety. In fact, the number of boating accidents has been trending downward annually for the past several years. This record is "no accident" given the Virginia mandatory boating safety education requirement adopted by the General Assembly in 2007.

Providing opportunities for all to enjoy boating and inland fishing as well as promoting safety for persons and property in conjunction with boating and fishing is part of our mission at VDGIF. Another important part of our mission is to maintain optimum populations of wildlife and inland fish to serve the needs of Virginians.

With regard to fishing I think a couple of points are worth mentioning. First, on average, Virginia anglers apply for over 5,000 trophy-size freshwater fish citations annually. Their accomplishments are recognized by the Virginia Department of Game and Inland Fisheries through the Virginia Angler Recognition Program. Since 1963, when the program began, there have been 90,637 anglers who have recorded close to a quarter million trophy fish awards.

Second, at the Department's October Board meeting, Mr. Stephen Miklandric of Richmond was recognized as the 2014 Angler of the Year Creel Award recipient. Mr. Miklandric set an all-time record with a total of 445 citations in a single year! The real accomplishment in Steven's epic record goes way beyond the total number of trophy fish. It extends to the number of fish species caught which was 20 that qualified him for a Level 4 Master Angler in just one year and on 11 bodies of water in 7 counties.

I know that good fishing is available year-round, but many of us especially look forward to late winter and early spring to get back on the water. I hope that you will take the opportunity to introduce others to the great traditions of boating and fishing in our great Commonwealth. Here's wishing you a safe and enjoyable boating and angling year in the Old Dominion.

I hope to see you out there!

Bob Duncan
Executive Director, VDGIF

VIRGINIA'S SPORT FISH PROGRAM AND YOU

Anglers like you make it possible for Virginia to enjoy exceptional fishing and boating opportunities. Through the Federal Aid in Sport Fish Restoration Program, you help the Virginia Department of Game and Inland Fisheries and Virginia Marine Resources Commission make fishing and boating even better each time you buy a fishing reel, fishing lure, trolling motor, or gas for your boat because a portion of the federal tax goes to the Sport Fish Restoration Program.

Virginia annually receives about $5 million of that money, which pays 75 percent of many of the fish management and boating access projects that improve your angling pleasure.



Photo by Meghan Marchetti



About this Guide

This high-quality regulation guide is offered to you by the Virginia Department of Game and Inland Fisheries through its unique partnership with J.F. Griffin Publishing, LLC.

J.F. Griffin is an award winning publishing house that specializes in producing state fish & wildlife regulation books. J.F. Griffin supports VDGIF's staff in the design, layout, and editing of the guides. They also manage the marketing and sales of advertising to appropriate businesses within the book.

The revenue generated through ad sales significantly lowers production costs and generates savings. These savings translate into additional funds for other important fisheries and habitat programs.

If you have any feedback or are interested in advertising, please contact us at 413.884.1001 or online at www.JFGriffin.com

Graphic Design:
Jon Gulley, Evelyn Haddad, Dane Fay and Chris Sobolowski

J.F. GRIFFIN PUBLISHING LLC
430 Main St. Suite 5 | Williamstown, MA 01267

NOW available online in a new Digital Edition!

» Fully searchable
» Email pages
» Live hyperlinks to expanded content
» One-click printing

www.eRegulations.com/VA

eRegulations

Crocodile Bay Resort

Osa Peninsula, Costa Rica

Book Your Dream Sport Fishing Vacation Today!
1.800.733.1115

Cabela's World's Foremost Destination

4 Star Resort | Sport Fishing | Eco Adventures | Luxury Spa

Book Your World Class Fishing or Adventure Vacation Today 1-800-733-1115!

Crocodile Bay Costa Rica

Crocodile Bay Resort USA Office 1250 North McDowell, Petaluma, CA 94954
USA 1.800.733.1115 - local (707) 559 - 7990 fax (707) 559 - 7997
visit us online at www.crocodilebay.com CST# 2049694-10

Richmond Headquarters

7870 Villa Park Drive, Suite 400
Henrico, VA 23228
(804) 367-1000; (804) 367-1278 V/TDD

Mailing Address:
P.O. Box 90778
Henrico, VA 23228-0778

Regional Offices

Region 1
3801 John Tyler Memorial Hwy.
Charles City, VA 23030
(804) 829-6580

Region 2
1132 Thomas Jefferson Road
Forest, VA 24551-9223
(434) 525-7522

Region 3
1796 Highway Sixteen
Marion, VA 24354
(276) 783-4860

Region 4
P.O. Box 996, 517 Lee Highway
Verona, VA 24482
(540) 248-9360

1320 Belman Road
Fredericksburg, VA 22401
(540) 899-4169

Additional Contacts

Report Wildlife Violations Only
(800) 237-5712 or wildcrime@dgif.virginia.gov

Boating Registration/Information
(804) 367-1000

Trout Stocking
(434)-525-3474

Snakehead Fish Reporting
(804) 367-2925

Potomac River Fisheries Commission
(800) 266-3904

Dept. of Environmental Quality
(800) 592-5482

Virginia Marine Resources Commission: Saltwater Fishing/Regulations
www.mrc.virginia.gov
(757) 247-2200; (757) 247-2292 VTDD

Department of Conservation and Recreation Reservation Center
www.dcr.virginia.gov
(800) 933-7275

Department of Forestry
Charlottesville Office (M–Th)
www.dof.virginia.gov
(434) 977-6555

Shenandoah National Park
(540) 999-3500

U.S. Forest Service Supervisor George Washington/ Jefferson National Forests
www.fs.usda.gov/gwj
(540) 265-5100

"HUNT FISH VA"

Hunting & Fishing in Your Pocket

The Virginia Department of Game and Inland Fisheries' app for iPhone®, iPod touch®, and the Android™ is perfect for:

- getting the latest news from VDGIF
- looking up hunting regulations, seasons, and bag limits while in the field
- viewing freshwater fishing regulations and state record fish
- identifying the fish you just caught
- getting sunrise and sunset times for your location
- recording your trophy harvests
- finding nearby boat ramps, wildlife management areas and lakes
- and more!

Best of all, it's absolutely *FREE!*
At the App Store and Android Market

PESCA MAYA

ASCENSION BAY
YUCATAN, MEXICO
1 888 894 5642
www.pescamaya.com

OUR ALL INCLUSIVE PACKAGES START FROM 1 NIGHT / 2 FISHING DAYS

ALL ROOMS WITH A/C
WORLD CLASS BEACH
SNORKEL & ECOTOURS

1 DAY FISHING CHARTERS FLY or LIGHT TACKLE
Transportation from Cancun, Playa del Carmen & Riviera Maya

GREAT FISHING, ROOMS AND RATES since 1996

GRAND SLAM DESTINATION

WHAT'S NEW FOR 2016

The following regulation changes are new for 2016. More details can be found in sections that follow this summary.

License Information and Fees

- Certain fishing, hunting, and trapping licenses or a hunter education certification may be carried electronically (see page 7).

Trout

- Middle Fork of the Powell River flowing through Appalachia in Wise County has been added to Catchable Trout Stocking Program.
- Armistead Point Park Pond in Hampton and Upper Norton Reservoir in Norton have also been added to the Catchable Trout Stocking Program.

State Record Fish

- Fish that can be legally captured by bow and arrow will now be included for state record recognition under a bow and arrow category.

Photo by Dwight Dyke

FREE FISHING DAYS

June 3–5, 2016

If fishing in designated stocked trout waters, both a freshwater license and a trout license are required.

For more information:
www.HuntFishVA.com

Kerr Lake, also known as Buggs island Lake, is a fisherman's paradise. Largemouth Bass along with several varieties of freshwater sport fish are abundant and the standing world record blue catfish was caught here in 2011. And, getting to a favorite spot is easier here than anywhere else. In our county alone, 13 public boat ramps on Kerr Lake and 3 on Lake Gaston grant access to all 85,000 acres of water between both lakes.

MECKLENBURG COUNTY VIRGINIA

More of what matters. MORE MECKLENBURG.

visitmeckva.com | #moremeck

VIRGINIA IS FOR LOVERS

Fishing License Information

Every person who is required to have a license must carry such license and shall show the license immediately upon request of any officer whose duty it is to enforce the game and inland fish laws, or upon the demand of any owner or lessee, or any employee or representative of such owner or lessee, upon whose land or water such person may be hunting, trapping, or fishing. Any person who is required to carry certain hunting, trapping, or fishing licenses or a hunter education certificate on their person can meet the requirement by carrying an electronic copy of the relevant license or certificate, except that the bear license and deer/turkey license must still be possessed as a paper copy.

A paper copy license is not valid unless signed by the licensee.

Residency Qualifications

1. Persons who have been a bonafide resident of the city, county, or state for six consecutive months immediately preceding the date of application for license;
2. Persons who have been domiciliary residents of the state for at least two months upon approval of a completed affidavit to be furnished by the Game Department;
3. Legal voters in Virginia;
4. Any member of the armed forces of the United States, or a member of the immediate family of such a member as defined in § 2.2-3101, upon execution of a certificate of residence if the member (i) resides in the Commonwealth, (ii) is on active duty, and (iii) is stationed at a military installation within, or in a ship based in, the Commonwealth;
5. Students (including nonresident students boarding on campus) residing in Virginia who are enrolled in bonafide Virginia schools;
6. Any unnaturalized person who owns real estate in the county or city and who has actually resided there not less than five years next preceding the date of the application for the license in the county or city where they qualify.

Exceptions

All persons, except those listed below, must purchase the proper licenses before fishing.

- Resident or nonresident landowners, their spouses, their children and grandchildren and the spouses of such children and grandchildren, or the landowner's parents, resident or nonresident, do not need a license to hunt, trap, or fish within the boundaries of their own lands and inland waters.
- Residents under 16 years of age (also do not need a trout license).
- Resident, active-duty members of the armed forces while on official leave—must have copy of leave papers in their possession.
- Tenants, on the land they rent and occupy, are not required to have a license, but must have the written permission of the landowner.
- Guests fishing in individually owned private ponds.
- Nonresident children under 12 (except in designated stocked trout waters) when accompanied by a properly licensed adult. When fishing designated stocked trout waters, a nonresident child under 12 will need a nonresident freshwater fishing license and a nonresident trout license.
- Legally blind persons.
- Any Indian who "habitually" resides on an Indian reservation or a member of the Virginia recognized tribes who resides in the Commonwealth is not required to have a freshwater license; however, such Indian must have on his person an identification card or paper signed by the chief of his tribe, a valid tribal identification card, written confirmation through a central tribal registry, or certification from a tribal office. However, a saltwater fishing license is required.
- Stockholders owning 50 percent or more of the stock of any domestic corporation owning land in Virginia, his or her spouse and children and minor grandchildren, resident or nonresident, to hunt, trap and fish within the boundaries of lands and inland waters owned by the domestic corporation.
- Persons 65 years of age or older do not need a saltwater license but must comply with the Virginia Fisherman Identification Program (FIP) requirements. See page 9.
- Any person not fishing but aiding a disabled license holder.

Hunting & Fishing Supplies
Ag & Tillage • Cooking Supplies
Truck Toolboxes & Accessories
Lawn & Garden • Shop Supplies
Livestock Supplies • Trailer Supplies

3001 N. Normandy Dr.
Petersburg, VA • (800) 551-0415
Mon-Fri 7:30-5:30 • Sat 7:30-5:00

Visit AgriSupply.com to order a free catalog

Just as sharing your treasured fishing spot with your family is a favorite tradition, so is a trip to Agri Supply. Chances are you've probably shopped in one of our stores with your dad or grandfather. For generations we've been the go-to source for over 26,000 items for farm, shop, and home. Whether it's a cast iron skillet to make Grandma's cornbread or a cane pole like Dad used when he was a kid, a trip to Agri Supply is like a walk down memory lane.

ASC
AGRI SUPPLY
"Since 1962"

License Fees

(The issuance fee is included in the prices below.)

Fishing licenses are valid for one year from the date of purchase.

Resident Fees

LICENSES	FEE
Sportsman's License (16 years or older)	$133.00
Includes hunting license, bear license, deer/turkey license (valid July 1–June 30), archery license, muzzleloader license, freshwater fishing license and trout license	
County/City Resident Freshwater Fishing*	$16.00
(For county or city of residence only)	
Resident State Freshwater Fishing* (age 16 and older)	$23.00
Resident Freshwater Fishing License* (age 16 and older)	
1-year license	$23.00
2-year license	$44.00
3-year license	$65.00
4-year license	$86.00
Resident State Fresh/Saltwater Fishing*	$39.50
South Holston Reservoir Fishing License	$21.00
Allows fishing in both Tennessee and Virginia waters of South Holston Reservoir upstream of the dam. A valid resident fishing license is also required. See page 11 for more details.	
Resident 5-Day Freshwater Fishing	$14.00
(5 consecutive days) Not valid in designated stocked trout waters	
Resident 5-Day Fresh/Saltwater Fishing	$24.00
(5 consecutive days) Not valid in designated stocked trout waters	

LICENSES	FEE
Resident Tidal Boat Sport Fishing (see page 10)	$126.00
Resident 65 and Over Annual Freshwater Fishing*	$9.00
Special Resident Annual Fishing License for Partially Disabled Veterans	$12.00
Resident veterans rated and certified by the U.S. Department of Veterans Affairs as having at least 70 percent service-connected disability upon certification. All applicable licenses, stamps, or permits are required in addition to this license. See page 10 for more details.	
Resident Trout Fishing (October 1–June 15)	$23.00
Required in addition to other resident licenses if fishing in stocked waters.	
Resident Legacy Lifetime Freshwater Fishing License	$125.00
Must be purchased before age 2. See page 10 for more details. Can be purchased in person at the Richmond office or via a mail-in application. Application available online or by calling 1-866-721-6911.	
Resident Lifetime Freshwater Fish*	
(A valid trout fishing license is also required to fish in stocked trout waters.) See page 10 for more details.	
Age up to age 44	$260.00
Age 45-50	$210.00
Age 51-55	$160.00
Age 56-60	$110.00
Age 61-64	$60.00
Age 65 and over	$20.00
Resident Lifetime Trout Fishing	
(A valid resident fishing license is also required.) See page 10 for more details.	
Age up to age 44	$260.00
Age 45-50	$210.00
Age 51-55	$160.00
Age 56-60	$110.00
Age 61-64	$60.00
Age 65 and over	$20.00
Service-connected Totally and Permanently Disabled Veteran Resident Lifetime License*	No charge
To freshwater fish and/or hunt. A valid trout fishing license is also required to fish in stocked trout waters. See page 10 for more details.	
Totally and Permanently Disabled Resident Special Fishing Lifetime License	$15.00
All applicable licenses, stamps, or permits are required in addition to this fishing license. See page 10 for more details.	

* A valid trout license (annual or lifetime) is required in addition to other resident licenses only if you are fishing in designated stocked trout waters (October 1–June 15).

WHERE TO GET A LICENSE

Online:

www.HuntFishVA.com. Select the license(s), pay with your VISA or MasterCard, and print your license(s) after you pay.

In Person:

Choose from hundreds of license agents across the state. Sold by some clerks of the Circuit Court. For listing go to www.huntfishva.com/licenses. Not sold at Department regional offices.

By Phone:

1-866-721-6911 during regular business hours.

Fishing licenses are valid for one year from the date of purchase.

Nonresident Fees

LICENSES	FEE
Nonresident State Freshwater Fishing** (age 12 or older)	$47.00
Nonresident State Fresh/Saltwater Fishing**	$71.00
Nonresident 1-Day Freshwater Fishing**	$8.00
Nonresident 5-Day Freshwater Fishing**	$21.00
(5 consecutive days)	
Nonresident 5-Day Fresh/Saltwater Fishing**	$31.00
(5 consecutive days)	
Nonresident Tidal Boat Sport Fishing (see page 10)	$201.00
Special Nonresident Annual Fishing License for Partially Disabled Veterans	$24.00
Resident veterans rated and certified by the U.S. Department of Veterans Affairs as having at least 70 percent service-connected disability upon certification. All applicable licenses, stamps, or permits are required in addition to this license. See page 10 for more details.	
Service-connected Totally and Permanently Disabled Nonresident Veteran Annual Fishing License	$12.50
For nonresident veterans rated and certified by the U.S. Department of Veterans Affairs as having a total and permanent disability that is service connected. All applicable licenses, stamps, or permits are required in addition to this fishing license. See page 10 for more details.	
Nonresident Trout Fishing (October 1–June 15)	$47.00
Required in addition to other nonresident licenses if fishing in stocked waters.	
Nonresident Legacy Lifetime Freshwater Fishing License	$250.00
Must be purchased before age 2. See page 10 for more details. Can be purchased in person at the Richmond office or via a mail-in application. Application available online or by calling 1-866-721-6911.	
Nonresident Lifetime Freshwater Fishing**	$555.00
See page 10 for more details.	
Nonresident Lifetime Trout Fishing	$555.00
To fish in designated stocked trout waters, a valid nonresident fishing license is also required. See below for more details.	

** A valid nonresident trout license ($47.00 annual or $555.00 lifetime) is required in addition to other nonresident licenses only if you are fishing in designated stocked trout waters (October 1–June 15).

Miscellaneous Fees

LICENSES	FEE
Daily Permit Required at Clinch Mountain, Crooked Creek, and Douthat State Park Fee Fishing Areas	$8.00
Required in addition to regular resident, resident 5-day license, nonresident, or nonresident 1-day or 5 day license. See page 31.	
National Forest Permit	$4.00
For fishing in the National Forest. This permit is required in addition to other fishing licenses (exceptions: residents under 16 and over 65, and those with a lifetime license issued before 7/1/1988, nonresidents under 12 except when fishing in designated stocked trout waters). Valid for one year from date of purchase.	
Virginia State Forest Use Permit	$16.00
Allows hunting, trapping, fishing, mountain biking, and horse riding. No motorized vehicles on gated roads/trails (open or closed). Sold in cooperation with the Virginia Department of Forestry.	
Access Permit	$4.00 per day or $23.00 per year
See page 10 for more information.	
County Dip Net Permit	$4.50
To take shad, herring, and mullet. River herring and American shad may not be harvested from tidal waters.	

Additional Fishing License Information

Legacy Fishing or Hunting Licenses

- Issued only to an individual who is younger than two years of age and is valid for the lifetime of the license holder regardless of any change in that person's status as a resident or nonresident.
- Legacy hunting license is valid until the individual's 12th birthday. Upon proof of completion of a hunter education course or equivalent, this license is transferable to a lifetime hunting license at no additional charge.
- The Legacy fishing or hunting license is available by application through the Richmond office or by mail. The cost is $125.00 for resident children and $250.00 for nonresident children.

Lifetime Licenses and Special Annual Veterans Licenses

Resident and nonresident lifetime licenses and special annual resident and nonresident veterans licenses are purchased by an application and require supporting documentation of age, residency, and/or disability. They are issued only through the Richmond office. Retail license agents cannot issue these licenses. Applications can be submitted in person at the Richmond office or mailed in. License applications can be found on the Department's website at www.HuntFishVA.com/licenses/lifetime or by calling 1-866-721-6911.

Tidal Boat License

The tidal boat license is available to any boat owner, resident and nonresident. The license is a special combined sportfishing license that gives the boat owner a license to fish in saltwater and freshwater within Virginia.The license also covers all passengers on board the owner's boat when fishing in Virginia tidal (to river Fall Lines) waters and saltwater only when the registered boat owner is present. There are no decals issued under this license and the VMRC Fisherman Identification Program rules apply for passengers fishing in saltwater under this tidal boat license; www.mrc.virginia.gov/regulations/recfishh&l_licensing.shtm.

National Forest Permit

All persons required to have a license (exceptions: residents under 16 and over 65, and those with a lifetime license issued before 7/1/1988, and nonresidents under 12 except when fishing in designated stocked trout waters) are required to have a National Forest Permit when fishing on National Forest lands except on the North and South Fork of the Shenandoah River, the James River, Skidmore Lake in Rockingham County, North Fork Pound Reservoir, Lake Moomaw, the Jackson River below Gathright Dam, and in Wilson Creek below Douthat Lake in Alleghany and Bath counties.

State Forest Use Permit

Required for those persons aged 16 or older to practice the following activities on a state forest: hunting, trapping, fishing, mountain biking, and horse riding. No motorized vehicles on gated roads/trails (open or closed). The Forest Use Permit is not required for forest visitors who practice the following activities on a state forest: walking, hiking, or boating. Sold in cooperation with the Virginia Department of Forestry.

Access Permit

An Access Permit is required when using any Department-owned wildlife management area or fishing lake. Such permit shall not be required for any person holding a valid hunting, freshwater fishing, or trapping license or a current certificate of boat registration issued by the Department or persons 16 years of age or younger. The Access Permit requirement does not apply to Department-owned boat ramps or segments of the Appalachian Trail on Department-owned land. The permit fee is $4 for a daily permit or $23 for an annual permit and may be purchased online or at any license agent.

Replacement License

If you purchased a license from a retail license agent, such as a sporting goods store, you can request a replacement at any retail license agent.

If you purchased a license online, by phone, or from the Richmond office you will need to request a replacement by calling toll-free at 1-866-721-6911 during regular business hours.

Freshwater/ Saltwater License Lines on Tidal Waters

Persons fishing upstream of the designated lines on the following waters must have a valid freshwater fishing license, while those fishing below the lines must have a valid saltwater fishing license:

- **Elizabeth River:** The Great Bridge Locks
- **James River:** A line connecting Hog Point on Hog Island (Surry County) and the downstream point of the mouth of College Creek (James City County)
- **Piankatank River/Dragon Run:** The first set of power lines immediately upriver of Anderson Point
- **Potomac River*:** Rt. 301 Bridge
- **Rappahannock River:** Rt. 360 Bridge
- **York River System (including the Mattaponi and Pamunkey Rivers):** Rt. 33 Bridges.

Below these designated lines a freshwater or saltwater license will be valid on any tidal portion of any tributary entering the above mainstem waters.

The following waters are entirely freshwater and require a freshwater fishing license throughout: Meherrin River; Nottoway River; Blackwater River (Chowan drainage); Back Bay, Northwest River, and North Landing River and Intracoastal Waterway upstream to Great Bridge Locks; and Dismal Swamp Canal below (or south) of Deep Creek Locks.

* See reciprocal license section.

FALL LINE

The Fall Line is defined as the following landmarks:

Appomattox:
The remnants of Harvell Dam approx. 0.5 mi upstream of Rt. 1

Chickahominy River:
Walkers Dam

James River:
14th Street Bridge

Mattaponi River:
Rt. 360 Bridge

Pamunkey River:
Rt. 360 Bridge

Potomac River:
Little Falls

Occoquan River:
I-95 Bridge

Rappahannock River:
Rt. 1 Bridge

Reciprocal Licenses

All reciprocal license agreements listed below refer to both boat and bank anglers.

Buggs Island (Kerr) and Gaston

Virginia or North Carolina state fishing licenses and permits are honored on those waters lying east of Union Street Dam on the Dan River in Virginia and the mouth of Difficult Creek on the Staunton River of Kerr Reservoir to the Gaston Dam on the Roanoke River, including all tributary waters accessible by boat from the main bodies of the reservoirs, or from the Island Creek subimpoundment. **Note:** North Carolina regulations apply on North Carolina portions of these waters. Virginia regulations apply in Virginia waters.

Blue Ridge Parkway

Virginia and North Carolina licenses are honored on all Parkway waters. **Note:** Virginia regulations apply in Parkway waters in Virginia except where noted herein or in federal regulations.

New River

Virginia or North Carolina state fishing licenses and permits are honored on the mainstream portion lying between the confluence of the North and South Forks of the New River in North Carolina (Alleghany County) downstream to the confluence of the New and Little rivers in Virginia (Grayson County).

Potomac River

Virginia has reciprocal license agreements for three sections of the Potomac River, one above the District of Columbia and two below the District of Columbia. License requirements are different for these sections.

- **Upper Potomac River** [above Little Falls (upper border with the District of Columbia) to the West Virginia border/state line]: Resident anglers with state freshwater licenses in Virginia or Maryland may fish the Potomac River and from both banks.
- **Middle Potomac and its Tidal Freshwater Tributaries** (between Woodrow Wilson Bridge and Rt. 301): Valid Virginia freshwater and saltwater (excluding county licenses), Potomac River Fisheries Commission, and Maryland Bay sport licenses are all honored on the mainstem Potomac and Maryland tributaries up to the demarcation lines (see below); all of these same licenses, except the Virginia saltwater licenses, are honored on the Virginia tributaries up to demarcation lines (see below):

Virginia tributaries up to the following demarcation lines:

- **Accotink Creek:** Rt. 1 Bridge
- **Aquia Creek:** First bridge above Aquia Harbor Marina
- **Chopawansic:** Rt. 1 Bridge
- **Choptank:** Causeway
- **Dougue Creek:** Rt. 235, Mt. Vernon Memorial Parkway
- **Four Mile Run:** Rt. 1 Bridge
- **Hunting Creek:** Rt. 1 Bridge
- **Little Hunting Creek:** Rt. 1 Bridge
- **Neabsco:** Rt. 1 Bridge
- **Occoquan River:** Fall Line
- **Pohick Creek:** Rt. 611 (Colchester Road)
- **Potomac Creek:** Rt. 608 Bridge
- **Powells Creek:** Rt. 1 Bridge
- **Quantico Creek:** Rt. 1 Bridge

Unnamed bays and tributaries accessible by gas-powered boats

Maryland tributaries up to the following demarcation lines:

- **Anacostia River:** downstream of Northeast Branch Bridge at northbound lane of Alternate Rt. 1 Bladensburg Road, and Northwest Branch Bridge at southbound lane of Rhode Island Avenue
- **Piscataway Creek:** Downstream of Rt. 224 Bridge (Livingston Rd.)
- **Henson Run:** Downstream of Oxon Hill Road Bridge
- **Nanjemoy Creek:** Downstream of Rt. 6 (Trappe) Bridge
- **Port Tobacco Creek:** Downsteam of Rt. 6 Bridge
- **Mattawoman Creek:** Downstream of Rt. 225 Bridge

Unnamed bays and tributaries accessible by gas-powered boats

- **Lower Potomac River** (between its mouth and the Rt. 301 Bridge): Valid Virginia saltwater (excluding County licenses), Maryland Bay sport, or Potomac River Fisheries Commission licenses are honored in the main stem. In Virginia tributaries below 301, Virginia freshwater and saltwater, and Potomac River Fisheries Commission licenses are honored.

Note: Maryland regulations apply for the Upper Potomac River and the Maryland Potomac River tributaries (call 1-800-688-3467 for current Maryland regulations).

Note: Potomac River Fisheries Commission regulations are enforced in the Potomac mainstem between the lower District of Columbia border and the mouth of the Potomac (call 1-804-224-7148 or 1-800-266-3904 for current PRFC regulations or http://prfc.us/fishing_potomac.html).

Waters between the Woodrow Wilson Bridge and Little Falls are controlled by D.C., and a D.C. fishing license is required.

SOUTH HOLSTON RESERVOIR

Any person possessing a valid Tennessee or Virginia resident freshwater fishing license, or who is legally exempt from those license requirements, and possessing the South Holston Reservoir License may fish in the Tennessee and Virginia impounded waters of South Holston Reservoir. **Virginia residents fishing in South Holston Lake in Tennessee must have a Virginia resident license and South Holston Reservoir Permit (or Tennessee nonresident fishing license); under the age of 13—no license or permit required**. The annual cost of the South Holston License is currently $21. The South Holston License is valid in all impounded portions of the reservoir below full pool elevation of 1,730 feet, including the confluence of the Middle Fork and South Fork Holston rivers and the South Fork Holston River upstream to the Route 710 Bridge at Alvarado, Virginia. The South Holston License is not valid for possession of trout.

A valid resident Tennessee trout fishing license or **a valid resident Virginia trout fishing license is required to fish for trout and to possess trout on South Holston Reservoir.** All anglers shall abide by the laws of the state in which they are fishing as to manner and means of taking fish. Size restrictions and creel limits shall be as follows:

Species	Restrictions	Creel (Harvest) Limit
Black bass	No smallmouth less than 15 inches	5 per day
Spotted bass		15 per day
Walleye	No walleye less than 18 inches	5 per day
Crappie	No crappie less than 10 inches	15 per day
Trout	No minimum size–only 2 lake trout per day	7 per day
White bass	No harvest–all white bass must be released	
Catfish	Only 1 catfish over 34 inches	20 per day
Bluegill	No minimum size	50 per day
Rock bass	No minimum size	20 per day
Trotlines*	100 hooks per angler	
Jugs*		50 per angler
Limb-lines*		15 per angler

*All trotlines, limb-lines, and jugs must be tagged with angler's name/address or license number.

- Fishing in inland waters must be by angling with a hook and line or rod and reel. (See exceptions for nongame fish on pages 22-23.)
- A hand landing net may be used to land fish legally hooked in all waters.
- It is unlawful to have more than the daily creel limit of any fish in possession while afield or on the waters. The daily creel limit includes live possession of fish.
- Any person who fishes on another's property must have the landowner's permission to do so except on designated stocked trout waters along which signs have been placed indicating that the waters are open to public fishing.
- It shall be unlawful for any person, while fishing, to remove the head or tail or otherwise change the appearance of any game fish (except bluegill sunfish and bream of the sunfish family) having a daily creel or size limit so as to obscure its species or render it impracticable to measure its total original length or count the number of such fish in possession. In addition, it shall be unlawful for any person to possess or transport such altered game fish while on the water. However, the prohibition against possession and transportation in the previous sentence shall not apply to the preparation of lawfully obtained fish for immediate use as food or any lawful commercial use of such fish.
- It is unlawful to use lime, dynamite, or any other substances to destroy fish, or to cast or allow noxious matter to pass into watercourses that might destroy fish or fish spawn, or to deposit trash in streams or lakes or along their banks.
- It is illegal to use SCUBA (Self-contained Underwater Breathing Apparatus) gear to take or attempt to take fish.
- Remove all trotlines, juglines, or set poles from public waters when not in use (see page 22).
- Marking fish with tagging equipment for personal information or research requires agency permission.
- No species of fish, freshwater mussel, or mollusk may be taken in inland waters to be sold, except under special permits provided by law.
- It is unlawful to take, kill, capture, or possess any threatened or endangered species.

Virginia Game Fish

Includes the following: Trout, largemouth bass, smallmouth bass, spotted bass, rock bass, roanoke bass, bream, bluegill, crappie, walleye, sauger, white bass, chain pickerel, muskellunge, northern pike, and striped bass.

Stocking Fish

It is unlawful to stock any species of fish into inland waters of the Commonwealth without first obtaining written approval from the Department (private ponds excepted). Also, blue catfish and their hybrids cannot be stocked in privately owned ponds and lakes.

Trout As Bait

Artificially raised rainbow trout may be sold as bait for use in the James and New rivers, and in impoundments (ponds, lakes, reservoirs), except impoundments listed as designated stocked trout waters and Lake Moomaw. Persons possessing purchased rainbow trout for bait must have a valid invoice or bill of sale, specifying date of purchase, the number of trout purchased, and name of an individual or business permitted to sell trout.

Special Regulations

Lick Creek, Bear Creek, Hungry Mother Creek, Susong Branch, Mumpower Creek, and Timbertree Branch

It shall be unlawful to use fish as bait or to use seines, nets, or traps to take fish in Lick Creek in Smyth and Bland counties, Bear Creek in Smyth County, Laurel Creek and tributaries upstream of the Highway 16 bridge in Tazewell and Bland counties, in Susong Branch and Mumpower Creek in Washington County and the City of Bristol, and Timbertree Branch in Scott County.

Dam Regulations

Buggs Island

Mechanical lure launchers may not be used within 600 yards below Buggs Island Dam.

Walkers Dam

Only rod and reel and hand lines permitted

CAPE COD - BUZZARDS BAY
POINT JUDITH - BLOCK ISLAND, RI
Targeting all species of gamefish
Tuna - Stripers - Tautog
You can't argue with results!

CAPT. MELTRUE SIGNATURE SERIES

capt.meltrue@gmail.com
www.captainmeltrue.com
508-951-9991

within 500 yards below dam. It is illegal to snag fish at Walkers Dam.

Leesville Dam
It shall be unlawful to fish, attempt to fish, assist others in fishing, collect or attempt to collect bait while wading, or operating, or anchoring any vessel in the waters of the Roanoke River from Leesville Dam downstream 840 feet to a permanent overhead cable. However, fishing is permitted from behind safety railings of the Department's Leesville Dam fishing structure.

Fishways
It shall be unlawful to fish or to collect bait from March 1 through June 15 within 300 feet of Boshers Dam Fishway on the north bank of the James River.

Department-owned Lakes, Ponds, Streams, or Boat Access Sites
Motors and boats
Unless otherwise posted, the use of boats propelled by gasoline motors, sail, or mechanically operated paddle wheel is prohibited at Department-owned lakes, ponds, or streams. However, in Department-owned water bodies that prohibit the use of gasoline motors, it is permissible to use a boat equipped with such a motor provided the motor is trimmed up (out of the water) and turned off at all times (including launch and retrieval).

Method of fishing
Taking any fish at any Department-owned lake, pond, or stream by any means other than by use of one or more attended poles with hook and line attached is prohibited unless otherwise posted

Hours for fishing
Fishing is permitted 24 hours a day unless otherwise posted at Department-owned lakes, ponds, streams, or boat access sites.

Seasons, hours and methods of fishing, size and creel limits, hunting
The open seasons for fishing, as well as fishing hours, methods of taking fish, and the size, possession and creel limits, and hunting and trapping on Department-owned lakes, ponds, streams, or boat access sites shall conform to the regulations of the board unless otherwise excepted by posted rules by the director or his designee. Such posted rules shall be displayed at each lake, pond, stream, or boat access site, in which case the posted rules shall be in effect. Failure to comply with posted rules concerning seasons, hours, methods of taking, bag limits, and size, possession, and creel limits shall constitute a violation of this regulation.

Other uses
Camping overnight or building fires (except in developed and designated areas), swimming, or wading in Department-owned lakes, ponds, or streams (except by anglers, hunters, and trappers actively engaged in fishing, hunting, or trapping), is prohibited. All other uses shall conform to the regulations of the board unless excepted by posted rules.

Fishing tournaments, etc.
It shall be unlawful to organize, conduct, supervise, or solicit entries for fishing tournaments, rodeos, or other fishing events on lakes, ponds, or streams owned by the Department for which

Image by Lee Walker

prizes are offered, awarded, or accepted based on size or numbers of fish caught, either in money or other valuable considerations. This will not prohibit events approved by the Department which are intended to promote youth fishing or provide instruction, provided no prizes, as defined above, are awarded and no participation fees are charged.

Fish Consumption Advisories

Fishing provides many benefits, including food and recreational enjoyment. Many anglers keep, cook and eat their catches. Fish are routinely monitored for contaminants by the Department of Environmental Quality. Sometimes the fish in certain waters are found to contain potentially harmful levels of chemicals. When this happens, the Department of Health issues warnings for the affected bodies of water. Because the Health Department lowered their PCB advisory level and the list of advisories often changes several times in a given year, DGIF is no longer publishing a current list in this booklet. For specific, up-to-date fish consumption advisories, please go to the Health Department website, www.vdh.virginia.gov/epidemiology/DEE/PublicHealthToxicology/Advisories/Index.htm or call the Health Department at 804-864-8182.

Anglers should realize that they may still fish these waters and enjoy excellent recreational fishing. Below is a section on cleaning and cooking your fish, which will help reduce contamination levels in fish you eat.

Cleaning and Cooking Your Fish

Polychlorinated biphenyls (PCBs) and most other organic contaminants usually build up in a fish's fat deposits and just underneath the skin. By removing the skin and fat before cooking, you can reduce the levels of these chemicals. Mercury collects in the fish's muscle and cannot be reduced by cleaning and cooking methods. To reduce PCBs and other organics in your fish, consider cleaning and cooking your fish as described below:

- Remove all skin.
- Trim off all the fat, especially the belly flap, along the lateral line on each side of the fish, along the back, and under the skin.
- Bake or broil trimmed fish on a rack or grill. Cooking does not destroy the contaminants in fish, but heat from cooking melts some of the fat in the fish and allows some of the contaminated fat to drip away.
- Discard any drippings. Do not eat them or use them for cooking other foods or for preparing sauces or gravies.

IMPORTANT: The meal advice included in this information is based on fish that have been skinned, trimmed, and cooked properly.

Also remember that larger and older fish tend to collect more contaminants, and fatty fish (such as channel catfish and carp) tend to collect PCBs and other organic chemicals. Eating smaller, younger fish and avoiding fatty species can help limit your exposure. Your exposure depends not only on the contaminant levels in the fish, but also on the amount of fish you eat.

Q: What do I do if I catch a tagged fish?

A: Anglers should call the regional office that corresponds to the area where the fish was caught and report their catch information or provide that information by mail. If a study is ongoing that provides a "reward" for tag returns, the tag will have to be returned to VDGIF to receive the reward.

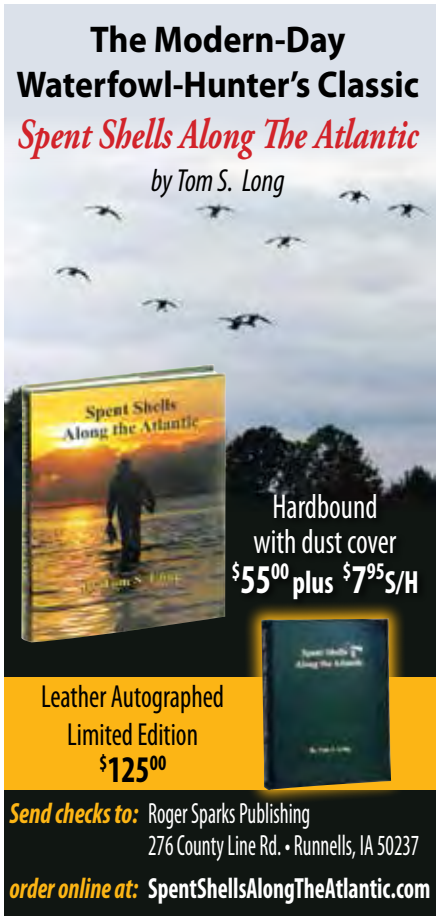

ATTENTION ANGLERS

Transfer and Unauthorized Release of Fish into Virginia's Rivers and Lakes is Illegal!

Unauthorized introduction (i.e., stocking) of fish, including game, bait and aquarium species, into new waters can harm the environment and destroy public fisheries.

Examples of potentially harmful species include:

- Blue Catfish, which are overabundant in our tidal rivers, with ongoing efforts to reduce their abundance;
- Flathead Catfish, which are native to the Midwest, prey on other fish species almost from the time they hatch;
- Northern Snakeheads, which are exotics from Asia, with unknown impacts on other species;
- Minnows released from bait buckets, which can out-compete native species and/or disrupt spawning of important species; and
- Rusty Crayfish, which can destroy aquatic vegetation used as nursery habitat by game fish.

All introduced species have the potential to cause significant and irreversible damage, and the effects are frequently unpredictable.

You can help by:

- Not transporting species into other waters.
- Destroying, or holding for future use, any unused live bait.
- Remembering that blue catfish and their hybrids cannot be stocked in privately-owned ponds and lakes.
- Reporting suspicious and illegal activity to 1-800-237-5712.

20% OFF*

Regular Price Of Any One Item In Stock With Coupon

*Excludes: Firearms, ammunition, licenses, select Asics, Nike, & TaylorMade product. GoPro, Merrell footwear, Oakley, Spyder, TenPoint, Ugg, Under Armour, Yeti, Columbia Omni Heat, Garmin, tennis balls, Titleist balls, bats over $149.98, KL Pro 120 boat /trailer, augers, shanties, bulk deer corn, Esky coolers, GPS/fish finders, motors, marine batteries, motorized vehicles, gift cards. Cannot be used with another offer, coupon, current sale or clearance item. Only one coupon per item. One coupon per customer. Not valid on previous purchases. Void if copied. Not for resale.

1577300000000

Dunham's SPORTS Coupon Expires December 31, 2016

Sportsmen's Clubs

Are you a member of a Sportsmen's Club with 25 or more members?
www.dunhamssports.com/sportsmen

Email or Mobile

Exclusive coupons to your inbox, phone or both!
www.dunhamssports.com/signup

15-P-312

Seasons

There is a continuous, year-round season for all freshwater fish, with the following exceptions:

- Special times and limited closures for trout (Designated Stocked Trout Waters page 24, Trout Heritage Waters page 25, Urban Program Waters page 24, Blue Ridge Parkway page 25, and Fee Fishing trout waters page 31); and
- Certain seasons for special methods to take nongame fish pages 22–23.

Regulations for anadromous (coastal) striped bass, alewife and blueback herring above and below the fall line, in tidal rivers of the Chesapeake Bay; and anadromous (coastal) American shad and hickory shad, and all other saltwater fish below the fall line, in tidal rivers of the Chesapeake Bay, are set by the Virginia Marine Resources Commission. For more information call 757-247-2200 or go online at www.mrc.virginia.gov.

Catch-and-Release Fishing

It is often necessary to release a fish because it is too small, illegal to keep, or you just don't want to take it home to eat. In some cases, releasing fish unharmed is a conservation measure that will assist in helping to maintain and build population abundance and size. The Department of Game and Inland Fisheries encourages anglers who practice catch and release fishing to use a few simple precautions when doing so. Using the tips below will help to assure that the fish you release will survive to bite again another day.

- When catching a fish, play it quickly and keep the fish in the water as much as possible while handling. Avoid the use of a net in landing the fish and release it quickly to avoid exhaustion.
- Handle the fish gently and as little as possible. Do not put your fingers in its eyes or gills. Avoid wiping the slime or scales off the fish; this reduces their survival by making them more susceptible to disease or infection.
- Remove hook promptly using needlenose pliers or a "hook out" device. If the hook is too deep or hooked in the stomach or throat, cut the line and leave the hook in. The hook will dissolve without harming the fish.
- Carefully revive the fish if it appears exhausted by holding it upright and moving it gently forward so water runs over the gills. Release the fish when it begins to struggle and is able to swim.
- Do not hold fish in a live well and later decide to release it. If you are going to release a fish, do so right away.
- With a little care and by following the guidelines set above, you can give released fish a better chance of survival.
- See the "Qualifying a Trophy Fish by Length and Photo" option for Trophy Fish Awards on page 50.

Fish Bait Information

BAIT TYPE	POSSESSION LIMIT	NOTE
[1] **Minnows, Chubs, Madtoms**	50	In aggregate with other bait, see below
[1] **Crayfish**	50	In aggregate with other bait, see below
[1] **Hellgrammites**	50	In aggregate with other bait, see below
[1] **Salamanders** (less than 6 inches)	50	In aggregate with other bait, see below
[2] **Shad** (Gizzard, Threadfin, Herring)	Unlimited	Only permitted in certain waters, see below
[3] **Trout**	Unlimited	Artificially raised trout only, see below
[4] **Virginia Game Fish**	See pages 18–21	Collected by angling with hook and line only
Fathead minnows, golden shiners, goldfish	Unlimited	
Legally purchased fish bait	Unlimited	Receipt needed specifying # and species

1–Minnows, chubs, madtoms, crayfish, hellgrammites, salamanders are limited to 50 total for all species combined (aggregate), not 50 of each species at the same time.
2–Gizzard and threadfin shad can be collected and used in any of Virginia's waters but there are geographical limitations for herring. There are no restrictions for herring in Virginia waters that are within the Roanoke, New, or Tennessee River drainages. However, it is unlawful to possess herring in all coastal rivers of the Chesapeake Bay, Meherrin River, Nottoway River, Blackwater River (Chowan Drainage), North Landing and Northwest rivers and their tributaries, and Back Bay.
3–Only artificially raised trout may be used as bait. Must have an invoice or bill of sale specifying date of purchase, number of trout purchased and business where trout were purchased. Trout may be used as bait in the James River, New River, and in impoundments except Lake Moomaw and Philpott Reservoir.
4–The only Game Fish that can be used as cut bait are bluegill, sunfish, and bream. It is unlawful to remove the head, tail, or change the appearance of any other game fish since it would be impractical to measure original lengths or count the number of fish in possession.

For more information see pages 22-23.

Legal Methods for Capturing Nongame Bait:

- Seine not exceeding 4 feet depth by 10 feet in length
- Minnow traps with throat openings no larger than 1 inch in diameter
- Cast net
- Hand-held bow nets with diameter no larger than 20 inches and handle length not to exceed 8 feet
- Umbrella-type net not to exceed 5 by 5 feet square
- Dip nets may be used to take shad, herring, mullet, and suckers only but may not be used in waters where anadromous (American) shad and herring cannot be possessed

Areas Restricted:

- Designated stocked trout waters between October 1 and June 15
- Department (DGIF) owned lakes, unless otherwise posted
- Lick Creek in Smyth and Bland counties, Bear Creek in Smyth County, Laurel Creek and tributaries upstream of the Highway 16 bridge in Tazewell and Bland counties, Hungry Mother Creek above Hungry Mother Lake in Smyth County, Susong Branch and Mumpower Creek in Washington County and the City of Bristol, and Timbertree Branch in Scott County.
- Unlawful to take salamanders in Grayson Highlands State Park and on national forest lands in the Jefferson National Forest in those portions of Grayson, Smyth, and Washington counties bounded on the east by Rt. 16, on the north side by Rt. 603, and on the south and west by Rt. 58

DON'T LET THEM HITCH A RIDE

Zebra mussels are small (<1") freshwater bivalves with dark and light bands on their shells. They can attach to surfaces, in clusters, leading to tremendous recreation, wildlife, and economic damage. They can be accidentally transported to Virginia by boaters and anglers, and we are counting on you to help stop the spread of zebra mussels by taking the following precautions:

- Visually inspect and scrub boat hulls, motors, anchors, and trailers, removing any attached vegetation at site of origin, then hose equipment with hot (140°F) and/or high-pressure water if possible.
- Bilges, live wells, and any other water-holding compartments should be drained at the site of origin and flushed with disinfectant or hot water.
- Boat and other equipment should remain completely dry for at least 24 hours before being used again.
- Take same precautions with waders, bait buckets, and other equipment that can hold water or come into contact with water.

If you believe you have seen or found a zebra mussel, please contact the Department immediately at (804) 367-6913 or Brian Watson at the Department's Forest Office (434-525-7522). For more information on zebra mussels, please see our website.

Photo by Lee Walker

Top 10 reasons to spend a weekend fishing trip in Grayson County, VA

10 Riverside/Creekside Vacation Homes
9 Hours to Anywhere in the Southeast
8 Hour Day... No Work – All Play!
7 Stocked Trout Waters
6 Public Boat Ramps- New River
5 Natural Trout Waters
4 Public Recreation Areas
3 Trout Species
2 River Outfitters
The One and Only New River
15 Freshwater Species!

Grayson COUNTY • VA

Visit www.graysoncountyva.com to plan your next fish-cation!

CREEL (HARVEST) AND LENGTH LIMITS

The tables that follow give statewide creel (harvest) and length limits for major sport fish and exceptions for major rivers and lakes. Regulations for many smaller lakes and boat access areas are posted on site, and posted regulations are in effect (see "OTHER USES" under Department Owned Lakes, Ponds, Streams or Boat Access Sites, page 13). For smaller lakes, information can be found online at: www.HuntFishVA.com/fishing. Creel limits are per person per day.

CREEL AND LENGTH LIMIT	GEOGRAPHIC EXCEPTIONS	CREEL OR LENGTH LIMITS FOR EXCEPTIONS
Bass		
Largemouth, Smallmouth, Spotted		
	LAKES	
	Briery Creek Lake	No bass 16 to 24 inches, only 1 per day longer than 24 inches
	Buggs Island (Kerr)	Only 2 of 5 bass less than 14 inches
	Claytor Lake	No bass less than 12 inches
	Flannagan Reservoir	No bass less than 12 inches
	Lake Gaston	Only 2 of 5 bass less than 14 inches
	Leesville Reservoir	Only 2 of 5 bass less than 14 inches
	Lake Moomaw	No bass less than 12 inches
	Philpott Reservoir	No bass less than 12 inches
	Quantico Marine Base waters	No bass 12 to 15 inches
	Smith Mt. Lake and its tributaries below Niagara Dam	Only 2 of 5 bass less than 14 inches
	South Holston Reservoir	No smallmouth less than 15 inches, 15 spotted bass per day
	RIVERS	
	Clinch River–within the boundaries of Scott, Wise, Russell or Tazewell counties	No bass less than 20 inches, only 1 bass per day longer than 20 inches
	Dan River and tributaries down-stream from the Union Street Dam, Danville	Only 2 of 5 bass less than 14 inches
	James River–Confluence of the Jackson and Cowpasture rivers (Botetourt Cty) downstream to the 14th St. Bridge in Richmond	No bass 14 to 22 inches, only 1 per day longer than 22 inches
5 per day in the aggregate (combined) No statewide length limits	New River–Fields Dam (Grayson County) downstream to the VA-WV state line and its tributaries Little River downstream from Little River Dam in Montgomery County, Big Walker Creek from the Norfolk Southern Railroad Bridge downstream to the New River and Wolf Creek from the Narrows Dam downstream to the New River in Giles County. (This does not include Claytor Lake which is delineated as: The upper end of the island at Allisonia downstream to the dam.)	No bass 14 to 22 inches, only 1 per day longer than 22 inches
	North Fork Holston River–Rt. 91 Bridge upstream of Saltville, Va. downstream to the Va-Tn state line	No bass less than 20 inches, only 1 per day longer than 20 inches
	North Fork Shenandoah River– Rt. 42 bridge, Rockingham Co. downstream to the confluence with S. Fork Shenandoah at Front Royal	No bass 11 to 14 inches
	Potomac River - Virginia tidal tributaries above Rt. 301 bridge	No bass less than 15 inches from March 1 through June 15
	Roanoke (Staunton) River–and its tributaries below Difficult Creek, Charlotte County	Only 2 of 5 bass less than 14 inches
	Shenandoah River– Confluence of South Fork and North Fork rivers, Front Royal, downstream to the Warren Dam, near Front Royal	No bass 11 to 14 inches
	Base of Warren Dam, near Front Royal downstream to Rt. 17/50 bridge	No bass 14 to 20 inches, only 1 per day longer than 20 inches
	Rt. 17/50 bridge downstream to VA–WV state line	No bass 11 to 14 inches
	South Fork Shenandoah River– Confluence of North and South rivers below Port Republic, downstream to Shenandoah Dam, near Town of Shenandoah	No bass 11 to 14 inches
	Base of Shenandoah Dam, near Town of Shenandoah, downstream to Luray Dam, near Luray	No bass 14 to 20 inches, only 1 per day longer than 20 inches
	Base of Luray Dam, near Luray, downstream to the confluence with North Fork of Shenandoah, Front Royal	No bass 11 to 14 inches
	Staunton River–Leesville Dam (Campbell County) downstream to the mouth of Difficult Creek, Charlotte County	No smallmouth bass less than 20 inches, only 1 per day longer than 20 inches

CREEL AND LENGTH LIMIT	GEOGRAPHIC EXCEPTIONS	CREEL OR LENGTH LIMITS FOR EXCEPTIONS
Striped Bass		
Landlocked Striped Bass and Landlocked Striped Bass X White Bass Hybrids		
4 per day in the aggregate No fish less than 20 inches	Buggs Island (Kerr) Reservoir including the Staunton (Roanoke) River to Leesville Dam and the Dan River to the Union Street Dam (Danville)	October 1–May 31: 2 per day in the aggregate (combined) No striped bass or hybrid striped bass less than 24 inches
		June 1–September 30: 4 per day in the aggregate (combined) No length limit.
	Lake Gaston	4 per day in the aggregate (combined)
		October 1–May 31: No striped bass or hybrid striped bass less than 20 inches
		June 1–September 30: No length limit
	Smith Mountain Lake and its tributaries, including the Roanoke River upstream to Niagara Dam	2 per day in the aggregate (combined)
		November 1–May 31: No striped bass 30 to 40 inches
		June 1–October 31: No length limit
Anadromous (coastal) striped bass above the fall line in all coastal rivers of the Chesapeake Bay		
Creel and length limits shall be as set by the Virginia Marine Resources Commission for recreational fishing in tidal waters	None apply	None apply
Striped bass in the Meherrin, Nottoway, Blackwater (Chowan Drainage), North Landing and Northwest rivers and their tributaries plus Back Bay		
2 per day No striped bass less than 18 inches	None apply	None apply
Walleye, Saugeye		
5 per day in the aggregate No walleye or saugeye less than 18 inches	New River upstream of Buck Dam in Carroll County	No walleye less than 20 inches
	New River downstream from Claytor Dam	No walleye less than 18 inches
	Claytor Lake and the New River upstream of Claytor Lake Dam to Buck Dam in Carroll County	February 1–May 31: 2 walleye per day; no walleye 19 to 28 inches
		June 1–January 31: 5 walleye per day; no walleye less than 20 inches
Sauger		
2 per day No statewide length limits	None apply	None apply
White Bass		
5 per day No statewide length limits	South Holston Reservoir	No harvest or possession (catch and release only)
Chain Pickerel		
5 per day No statewide length limits	Gaston and Buggs Island (Kerr) reservoirs	No daily limit
Northern Pike		
2 per day No pike less than 20 inches	None apply	None apply
Muskellunge		
2 per day No muskellunge less than 30 inches	New River–Fields Dam (Grayson County) downstream to the VA-WV state line, including Claytor Lake	1 per day No muskellunge less than 42 inches

CREEL AND LENGTH LIMIT	GEOGRAPHIC EXCEPTIONS	CREEL OR LENGTH LIMITS FOR EXCEPTIONS
Bluegill (bream) and other sunfish excluding crappie rock bass (redeye) and Roanoke bass		
50 per day in the aggregate (combined) No statewide length limits	Gaston and Buggs Island (Kerr) reservoirs and that portion of the New River from the VA–NC state line downstream to the confluence of the New and Little rivers in Grayson County	No daily limit
Crappie (black or white)		
25 per day in the aggregate (combined) No statewide length limits	Gaston and Buggs Island (Kerr) reservoirs and that portion of the New River from the VA–NC state line downstream to the confluence of the New and Little rivers in Grayson County	No daily limit
	Flannagan and South Holston reservoirs	No crappie less than 10 inches; South Holston Res.–15 per day in the aggregate (combined)
Rock Bass (redeye)		
25 per day No statewide length limits	Gaston and Buggs Island (Kerr) reservoirs and that portion of the New River from the VA–NC state line downstream to the confluence of the New and Little rivers in Grayson County	No daily limit
	Nottoway and Meherrin rivers and their tributaries	5 per day in the aggregate (combined) with Roanoke bass No rock bass less than 8 inches
	South Holston Reservoir	20 per day
Roanoke Bass		
No statewide daily limit No statewide length limits	Nottoway and Meherrin rivers and their tributaries	5 per day in the aggregate (combined) with rock bass No Roanoke bass less than 8 inches
Perch (yellow and white)		
No statewide daily limit No statewide length limit	Lake Moomaw	10 per day
Trout		
6 per day 7 inch minimum size	See Trout Waters, pages 24-31	
No minimum size limit	South Holston Reservoir	7 fish per day—only 2 lake trout. No minimum size.
Catfish		
Channel, White and Flathead		
20 per day No length limits	All rivers below the fall line	No daily limit
Blue		
20 per day, only 1 blue catfish per day longer than 32 inches	All rivers below the fall line	No daily limt, except only 1 blue catfish per day longer than 32 inches
Yellow, brown, black, flat, and snail bullhead		
No daily limit No length limits	None apply	None apply
All Catfish		
	South Holston Reservoir	20 per day, only 1 catfish per day longer than 34 inches

CREEL AND LENGTH LIMIT	GEOGRAPHIC EXCEPTIONS	CREEL OR LENGTH LIMITS FOR EXCEPTIONS
American Shad and Hickory Shad		
VA waters of Lake Gaston and Buggs Island (Kerr) Reservoir and tributaries to include the Dan and Staunton rivers		
No possession: (catch and release only)	None apply	None apply
Above and below the fall line in all coastal rivers of the Chesapeake Bay		
Creel and length limits shall be the same as those set by the Virginia Marine Resources Comm. for these species in tidal rivers	None apply	None apply
Meherrin River below Emporia Dam, Nottway River, Blackwater River, (Chowan Drainage), North Landing and Northwest rivers, and their tributaries plus Back Bay		
10 per day in the aggregate (combined) No length limits	None apply	None apply
Anadromous (coastal) Alewife and Blueback Herring		
Above and below the fall line in all coastal rivers of the Chesapeake Bay and their tributaries		
Creel and length limits shall be the same as those set by the Virginia Marine Resources Comm. for these species in tidal rivers	The Virginia Marine Resources Commission enacted a ban on the possession of river herring, effective January 1, 2012, due to the collapse of the stock, and to comply with an Atlantic States Marine Fisheries fishery management plan directive	
Meherrin River, Nottoway River, Blackwater River (Chowan Drainage), North Landing and Northwest rivers and their tributaries, plus Back Bay		
No possession		
Other native or naturalized nongame fish		
20 per day No length limits	Statewide	See pages 22–23 for exceptions
Threatened and endangered species		
No possession	None apply	None apply
Grass Carp		
No possession (catch and release only)	None apply	None apply
Northern Snakehead		
No statewide daily limit No statewide length limit	Anglers may possess a snakehead taken from Virginia waters if they immediately kill the fish and notify the headquarters or a regional office of the department; notification may be made by calling (804) 367-2925.	
Non-native (Exotic) Fish		
See pages 22–23		
Spotted Sea Trout		
Back Bay, Lake Tecumseh, North Landing River and their tributaries		
4 per day, no fish less than 14 inches	None apply	None apply
Red Drum		
Back Bay, Lake Tecumseh, North Landing River and their tributaries		
1 per day between 18 and 27 inches	None apply	None apply
Grey Trout		
Back Bay, Lake Tecumseh, North Landing River and their tributaries		
1 per day, no fish less than 12 inches	None apply	None apply
Southern Flounder		
Back Bay, Lake Tecumseh, North Landing River and their tributaries		
6 per day, no fish less than 15 inches	None apply	None apply

General

It shall be unlawful to take, possess, import, cause to be imported, export, cause to be exported, buy, sell, offer for sale or liberate within the Commonwealth any wild animal unless otherwise specifically permitted by law or regulation. Native or naturalized albino reptiles, native or naturalized albino amphibians, and any domestic animals may be imported, possessed, and sold. A list of domestic animals and the Department's official listing of "Native and Naturalized Fauna of Virginia" is available from the Richmond and regional offices, and at www.HuntFishVA.com.

Native and Naturalized Species

Possession Limits

(see exceptions for certain species below)

Personal Use & Not for Sale

5 – Amphibians and Reptiles
20 – Nongame Fish and Aquatic Invertebrates

Exceptions:

1. No possession allowed. Threatened and endangered species, freshwater mussels, candy darter, eastern hellbender, diamondback terrapin, and spotted turtle.
2. No possession limits – can be possessed in unlimited numbers. Carp, bowfin, longnose gar, mullet, yellow bullhead, brown bullhead, black bullhead, snail bullhead, white sucker, northern hogsucker, gizzard shad, threadfin shad, white perch, yellow perch (10 fish limit in Lake Moomaw), alewife and blueback herring [see limits under Anadromous (coastal) in table on page 21)], stoneroller (hornyhead), fathead minnow, golden shiner, goldfish, and Asian clams.
3. See page 20 for catfish and page 21 for anadromous (coastal) shad and herring limits.
4. Fish bait: minnows and chubs (Cyprinidae), salamanders (less than 6 inches), crayfish, and hellgrammites—50 in aggregate (all species combined) unless said person has purchased fish bait and has a receipt specifying the number of individuals purchased by species. **Note:** Madtoms, crayfish, and salamanders cannot be bought or sold.
5. Bullfrogs – 15 per day.
   Snapping turtles – 5 per day, only from June 1 to September 30.
   Cannot be taken from the banks or waters of designated stocked trout waters.
6. Native amphibians and reptiles that are captured within the Commonwealth and possessed live for private use and not for sale may be liberated under the following conditions:
   - » Period of captivity does not exceed 30 days;
   - » Animals must be liberated at the site of capture;
   - » Animals must have been housed separately from other wild-caught and domestic animals; and
   - » Animals that demonstrate symptoms of disease or illness or that have sustained injury during their captivity may not be released.

Methods to Capture or Take

General Methods:

- Except as provided for under "Other Methods" and except in any waters where the use of nets is prohibited, the species listed in the previous section (Possession Limits) may only be taken by hand, hook and line, with a seine not exceeding 4 feet in depth by 10 feet in length, an umbrella-type net not exceeding 5 by 5 feet square, small minnow traps with throat openings no larger than 1 inch in diameter, cast nets, and handheld bow nets with diameter not to exceed 20 inches and handle length not to exceed 8 feet.
- Gizzard shad and white perch may also be taken from below the fall line in all tidal rivers of the Chesapeake Bay using a gill net in accordance with Virginia Marine Resources Commission recreational fishing regulations.
- Bullfrogs may also be taken by gigging or bow and arrow and from private waters by firearms no larger than .22 caliber rimfire. Taking bullfrogs with a gig, .22 caliber rimfire, or bow and arrow requires a hunting license.
- Snapping turtles may be taken for personal use with hoop nets not exceeding 6 feet in length with a throat opening not exceeding 36 inches. Taking turtles by hook and line requires a fishing license.

SCUBA:

It is illegal to use SCUBA (Self-contained Underwater Breathing Apparatus) gear to take or attempt to take fish.

Trotlines, juglines (noodles) or set poles (limb lines):

These may be used to take nongame fish and turtles provided they are not baited with live bait (worms are permissible), except on designated stocked trout waters, Department-owned lakes, and within 600 feet of any dam. Live bait other than game fish may be used on trot lines to take catfish in Carroll, Dickenson, Giles, Grayson, Montgomery, Pulaski and Wythe counties, and in the Clinch River in Russell, Scott, and Wise counties. (See page 11 for South Holston Reservoir.)

Any person setting or possessing the above equipment shall have it clearly marked by permanent means with his or her name, address, and telephone number, and is required to check all lines and remove all fish and animals caught each day.

Remove all trotlines, juglines, or set poles from public waters when not in use.

Additional requirements for juglines (also called "noodles"): Defined as a single hook, including one treble hook, and line attached to a float. Jugline/noodle sets on public waters shall be restricted to 20 per angler and must be attended (within sight) by anglers at all times. Also, in addition to being labeled with the angler's name, address and telephone number, jugs/noodles shall also be labeled with a reflective marker that encircles the jugs/noodles to allow for visibility at night.

DIDYMO...

Spread the word, not the algae.

Didymo is an invasive freshwater algae that can form massive blooms and cover entire river bottoms. It thrives in cold, clear, shallow water and is currently found in at least four Virginia trout rivers: Smith, Jackson, Pound, and Dan rivers below dams.

Four steps anglers can take to help prevent the spread of didymo:

- CHECK: Before leaving the river, look for strands of algae on your equipment. Remove the strands and leave them on-site.
- CLEAN: Soak and scrub all gear for at least one minute in a 2% solution of household bleach. Make sure that all surfaces of your equipment are thoroughly treated.
- DRY: If cleaning is not practical, dry equipment in the sun for at least 48 hours before using in another stream.
- LEAVE: Fish, plants, and vegetation should not be moved between streams.

For more information, visit our website at www.HuntFishVA.com.

Bow and Arrow (including crossbows):

These may be used to take common carp, northern snakehead, and gar (fishing license required) during day and night hours (24 hrs.), except from waters stocked with trout. Bowfin and catfish may be taken in tidal waters (below Fall Line, see page 10). Spearguns and poisoned arrows are prohibited. Snakehead must be immediately killed and reported to DGIF.

Snagging, grabbing, snaring, gigging, and the use of a striking iron:

These are legal methods to take nongame fish in certain waters in certain counties as follows (see table page 21 for certain nongame fish limits):

1. In the waters of the following counties [except public impoundments, the Roanoke (Staunton) and Dan Rivers, and those waters stocked by the Department]: Amelia, Appomattox, Brunswick, Campbell, Charlotte, Cumberland, Dinwiddie, Goochland (except James River), Greensville, Halifax, Louisa, Lunenburg, Mecklen-burg, Nottoway, Pittsylvania, and Prince Edward.
2. From April 1 through May 15 and October 1 through November 30 during the daytime in the following waters: Buchanan County, all waters except Dismal River; Grayson County, New River; Lee County, Powell River; Russell County, Clinch River; Scott County, Clinch River and its tributaries; Tazewell County, Dry Run Creek; Wise County, Clinch River; and Washington County, Middle Fork and South Fork of the Holston River. Creel limit: 20 suckers per day.
3. Snagging for carp and suckers during April in Wolf and Big Walkers Creek in Giles County.
4. Snagging for carp and suckers in Walkers Creek, Wolf Creek and the North Fork of the Holston in Bland County.
5. Bow and arrow and gigging for carp year-round in the Shenandoah River.
6. Shooting with a rifle for suckers and carp from April 15 to May 31 during daylight hours in the shoals of the Clinch River within the limits of Scott County, except that it shall be unlawful to shoot fish on Sunday or within the limits of any town, or from any bridge. Fishing license is required. Creel limit: 20 per day.

Dip nets:

Dip nets may be used to take shad, herring, mullet and suckers except in designated stocked trout waters, Department-owned or controlled lakes, in certain waters where anadromous shad and herring cannot be possessed (see page 21 for shad and herring limits), and as restricted below. The user and all helpers (regardless of age) must have dip net permits ($4.50) or valid fishing license. Permits are valid in the county's inland waters for which issued. All other fish species taken are to be immediately returned to the water alive.

Herring:
The Virginia Marine Resources Commission enacted a ban on the possession of river herring in tidal waters, effective January 1, 2012, due to the collapse of the stock and in order to comply with an Atlantic States Marine Fisheries Commission directive.

Suckers Taken with Dip Nets:
Limit of 20 per day.
Season: February 15– May 15.
Dip nets shall not be more than 6 feet square. Dip net permits are not required for taking suckers in Brunswick, Greensville, and Sussex counties.

Nets and Seines:

Nets and Seines are prohibited while fishing in designated stocked trout waters and for taking fish from Department-owned or controlled lakes, except as otherwise posted (see table page 21 for certain nongame fish limits). Only those nets and seines listed under general methods to capture or take nongame fish (above) can be used in the public waters of the Roanoke (Staunton) and Dan rivers in Campbell, Charlotte, Halifax and Pittsylvania counties, and in the City of Danville. Seines, nets, and traps are also prohibited in Lick Creek in Smyth and Bland counties, Bear Creek in Smyth County, Laurel Creek and tributaries upstream of Highway 16 bridge in Tazewell and Bland counties, Hungry Mother Creek above Hungry Mother Lake in Smyth County, Susong Branch and Mumpower Creek in Washington County and the City of Bristol, and Timbertree Branch in Scott County. However, these restrictions do not prohibit the use of a hand-landing net to land fish legally hooked. Seasons and local restrictions governing the use of nets and seines are complex. Persons deciding to try this type of fishing should contact the closest DGIF regional office for more information.

Areas/Species Restricted

Designated Stocked Trout Waters:

Nongame fish may be harvested only by hook and line in designated stocked trout waters between October 1 and June 15.

Mollusks:

Unlawful to take the spiny riversnail (Io fluvialis) in the Tennessee drainage in Virginia (Clinch, Powell and the North, South and Middle Forks of the Holston rivers and tributaries). It shall be unlawful to take mussels from any inland waters in Virginia.

Salamanders:

Unlawful to take salamanders in Grayson Highlands State Park and on National Forest lands in the Jefferson National Forest in those portions of Grayson, Smyth and Washington counties bounded on the east by Rt. 16, on the north by Rt. 603, and on the south and west by Rt. 58.

Non-Native (Exotic Animals)

A special permit is required, and may be issued by the Department, if consistent with the Department's fish and wildlife management program, to import, possess, or sell the following non-native (exotic) amphibians, fish, mollusks, aquatic invertebrates, and reptiles: giant or marine toad, tongueless or African clawed frog, barred tiger salamander, gray tiger salamander, blotched tiger salamander, smallmouth buffalo, bigmouth buffalo, black buffalo, piranhas, bighead carp, grass carp or white amur, red shiner, silver carp, black carp, rudd, tench, ruffe, snakeheads, air-breathing catfish, tilapia, swamp eel, tubenose goby, round goby, zebra mussel, New Zealand mudsnail, quagga mussel, rusty crayfish, Australian crayfish, marbled crayfish, Chinese mitten crab, alligators, caimans, brown tree snake, crocodiles, and gavials.

Anglers may legally possess snakehead fish taken from Virginia waters provided they immediately kill the fish and notify DGIF at 804-367-2925.

All other non-native (exotic) amphibians, fish, aquatic invertebrates, and reptiles not listed above may be possessed, purchased, and sold, provided that such animals shall be subject to all applicable local, state, and federal laws and regulations, including those that apply to threatened/endangered species, and further provided that such animals shall not be liberated within the Commonwealth.

Leave Snakes Alone

Under Virginia law, snakes are classified as a nongame species and are afforded protection under nongame regulations. While killing snakes is not a permitted activity, they can be taken (except for state or federally listed species) when classified as a "Nuisance species" (29.1-100); when found committing or about to commit depredation upon agricultural or property damage, or when concentrated in numbers and manners to constitute a health hazard or other nuisance. For example, if a blacksnake is found in your chicken coop, you have the legal right to kill it; or if a copperhead is found in your garage, you have the legal right to kill it. But to wantonly go out and shoot snakes when they are not posing an imminent threat to human safety or livestock is an unlawful activity. Snakes play a valuable role in our ecosystems as both predator and prey, and killing them for no justifiable reason is contrary to the conservation mission of the Department.

Virginia contains over 2,900 miles of trout streams, in addition to numerous ponds, small lakes and reservoirs. The total includes over 2,300 miles of wild trout streams and about 600 miles of water inhabited with stocked trout. Virginia's diversified trout habitat offers a wide range of trout fishing opportunities.

Trout management in Virginia consists of three basic programs:

- **The Catchable Trout Stocking Program** is the best known and most popular. "Designated Stocked Trout Waters" are stocked from October through May with catchable-sized trout. See the Trout Stocking Plan for the streams and lakes stocked and their stocking schedule.
- **The Wild Trout Program** includes the management of reproducing populations of brook, rainbow, and brown trout. Efforts are directed primarily at habitat preservation and proper regulation for protection of spawning stocks.
- **The Fingerling Trout Stocking Program** involves stocking sublegal trout into waters that have cold summer water temperatures and a good food source. This is the smallest of the three programs, but includes many of our high quality, special regulation trout fishing waters.

Virginia's **trout season is open year-round and the general statewide limits are 6 trout per day, no fish less than 7 inches.** There are a number of exceptions found below for certain areas and waters (i.e., heritage, urban, special area, special regulation, and fee fishing waters), so please study the sections following for fishing times, dates, and limits. These different restrictions have been applied to certain wild trout waters, as well as several types of stocked trout streams, to provide anglers with the opportunity to catch more and larger trout.

Success for both wild and stocked trout should be very high through the spring, fall, and mild winter periods. From June through September, normally low stream flows and warming water temperatures make trout fishing more difficult. However, experienced trout anglers can find good trout fishing opportunities throughout the year.

Changes/Updates

An interactive mapping application for stocked trout waters, special regulation trout waters, and wild trout waters is available on DGIF's website: www.dgif.virginia.gov/fishing/trout/ and click on link to stocked trout interactive map.

Middle Fork of the Powell River flowing through Appalachia in Wise County, Armistead Point Park Pond in Hampton, and Upper Norton Reservoir in Norton have been added to the Catchable Trout Stocking Program.

Designated Trout Waters (Catchable Trout Stocking Waters)

"Designated Stocked Trout Waters" include those waters that are stocked with catchable-sized trout and are listed by the Director in the annual Trout Stocking Plan (see pages 26–27). These waters will only be considered designated stocked trout waters from **October 1 through June 15 (trout license required)**. A trout license is not required from June 16 through September 30. Trout angling hours on designated stocked trout waters are from **5:00 am until one hour after sunset**. See exceptions for Trout Heritage Waters (below), Urban Program Waters (page 24) and Fee Fishing Areas (page 31). Designated stocked trout waters are posted by the Department with appropriate "stocked trout waters" signs.

It is unlawful to fish in designated stocked trout waters after the daily creel limit of trout has been obtained or during the closed hours for taking trout. Once a trout is taken into possession by placing in the creel (basket, bucket, stringer, cooler, etc.) it becomes part of the daily creel limit and may not be released (culled). It is unlawful to feed, bait, or snag trout in designated stocked trout waters. It shall be unlawful for any person fishing in designated stocked trout waters to use more than one rod, one line, and one baited hook (a treble hook is considered one hook); however, any combination of artificial lures is allowed. It shall be unlawful to use seines and nets in designated stocked waters, except that a hand-landing net to land fish legally hooked may be used in all waters.

Urban Program Waters

Waters in the Urban Fishing Program will be considered designated stocked trout waters from **November 1 through April 30 only (trout li-**

LICENSE REQUIREMENTS FOR TROUT FISHING

(See pages 8–9 for details and costs)

Note: The trout license is only required from October 1 through June 15. From June 16 through September 30 anglers can fish in stocked trout waters without a trout license.

Fee Fishing Areas (page 31) require a daily fishing permit in addition to an appropriate freshwater fishing license.

Residents 16 years of age and older.

1. A state or county freshwater fishing license.
2. Fishing a Designated Stocked Trout Water? Need an additional trout license. (Note a resident may not use a 5-day freshwater license in combination with a trout license).
3. Fishing in most waters within the George Washington and Jefferson National Forests? Need a National Forest Stamp
4. Fishing in wild trout or most special regulation waters? Some require a signed landowner permit card which can be obtained from certain DGIF offices, streamside landowners (see individual stream descriptions), and online at https://www3.dgif.virginia.gov/troutpermits.

Nonresidents 12 years of age and older.

1. A nonresident annual, daily, or 5-day freshwater fishing license.
2. Fishing a Designated Stocked Water? Need an additional nonresident trout license.

   Note: Nonresidents of any age, including children under 12, must have a nonresident fishing license (annual, daily or 5 day) and an additional trout license to fish designated stocked trout waters.
3. Fishing in most waters within the George Washington and Jefferson National Forests? Need a National Forest Stamp.
4. Fishing in wild trout or most special regulation waters? Some require a signed landowner permit card which can be obtained from certain DGIF offices, streamside landowners (see individual stream descriptions), and online at https://www3.dgif.virginia.gov/troutpermits.

cense required). A trout license is not required from May 1 through October 31. In addition trout may be creeled from these waters year-round and the trout creel limit is **4 per day, no fish less than 7 inches.** Once a trout is taken into possession by placing in the creel (basket, bucket, stringer, cooler, etc.) it becomes part of the daily creel limit and may not be released (culled).

Special Trout Areas

Blue Ridge Parkway

Fishing is prohibited from one-half hour after sunset until one-half hour before sunrise. No live or dead fish or fish eggs may be used as bait. Digging for worms is prohibited. Special creel limits and other regulations for Parkway waters may be posted.

Shenandoah National Park

Only single-point hook artificial lures may be used—no bait. On those streams open to harvest, the creel limit is 6 trout per day with a 9-inch minimum size for brook trout and a 7-inch minimum size for brown and rainbow trout. On all other streams open to fishing, catch and release regulations apply. The release of any brown trout back into any Park stream is prohibited and brown trout less than 7 inches must be disposed of within the Park but away from Park streams, roads or trails. This is an effort to limit the impacts of brown trout on the native brook trout populations. Contact the Shenandoah National Park at 540-999-3500 for the annual list of streams open to harvest.

ARTIFICIAL LURE DEFINITION

Artificial lure shall include manufactured or handmade flies, spinners, plugs, spoons, and facsimiles of live animals, but shall not be construed to include artificially-produced organic baits and fish eggs that are intended to be ingested.

Artificial lure with single hook shall mean any single point lure (with no multiple point hooks). Where single-hook artificial lures are required, a multiple number of single-hook lures (such as dropper flies) fished in a series is permitted.

Single-Point Hook Artificial Lure

Legal in special regulation waters listed as "only single-point hook artificial lures."

A treble hook with two hook points removed is considered a "single-point hook."

A "dropper-fly" rig is considered a single-point hook artificial lure.

Artificial Lure—No Limitation on the Number of Hooks or Hook Points

Legal in special regulation waters listed as "artificial lures only" (ex. Delayed Harvest Waters).

Images by Meghan Marchetti

2016 TROUT HERITAGE WATERS

This program was added for those anglers who enjoyed and missed the old opening day. Selected waters are stocked for the first Saturday in April to create an announced stocking event.

The following waters will be stocked for Heritage Day on April 2:

Beartree Lake
Washington County

Bark Camp Lake
Scott County

Clinch Mountain Fee Fishing Area*
Washington County

Cripple Creek
(Ravens Cliff)
Wythe County

Crooked Creek Fee Fishing Area*
Carroll County

Douthat Lake Fee Fishing Area*
Bath County

Hawksbill Creek
Page County

Jennings Creek
Botetourt County

Lake Witten
Tazewell County

Liberty Lake
Bedford County

Lincolnshire Lake
Tazewell County

Middle Fork Holston River
Smyth County

Passage Creek
Shenandoah County

Pedlar River (upper)
Amherst County

Pigg Rive
Franklin County

Quantico MCB
Prince William County

Robinson River
Madison County

Rose River
Madison County

South Fork Powell River
Wise County

Tinker Creek
Roanoke County

* The fee fishing areas are closed to angling from March 28–April 1.

Heritage Waters are closed on April 1. On April 2 fishing can begin at 9:00 a.m.

Photo by Meghan Marchetti

TROUT STOCKING INFORMATION

434-525-FISH (3474)

Information is updated each day at 4:00 p.m. during the stocking season. Stocking information is also updated daily on the Department's website.

www.HuntFishVA.com/fishing/stock

2016 Catchable Trout Stocking Plan

These waters are considered Designated Trout Waters and require a trout license between October 1 and June 15. Urban Waters require a trout license November 1–April 30.

Category A – stocked 8 times between October 1 and May 30.

Category B – stocked 5 times between October 1 and May 15.

Category C – stocked 3 times between October 1 and April 30.

***** – National Forest Waters.

+ – Douthat stocked as Category A, Wilson as Category B put-and-take water after fee fishing season.

CR – Catch and release

DH – Delayed Harvest Water-Special Regulations apply, please refer to Delayed Harvest waters on page 30.

(NSF) – These waters do not receive fall & early winter stockings.

****** – A section of these waters is reserved for a fee fishing area.

(H) – These waters will receive a stocking for the "Heritage Day" program. Heritage Day is April 2. For details see page 25.

U – Urban fishing waters, trout license required November 1 through April 30, stocked 5 times between November 1 and April 15.

Stocking information for put-and-take stocking can be obtained on our website or by calling 434-525-FISH (3474). Both are updated after 4:00 pm each day fish are stocked.

***The water discharge on Thompson WMA Pond has experienced periodic leaking over the past several years and the Department is taking steps to mitigate the problem. Thompson will be stocked as a Category A water, provided the pond water level is compatible with stocking needs.

ALBEMARLE COUNTY		
Mint Springs Lake (Upper)	A	
Mint Springs Lake (Middle)	A	
Moormans River (N. Fork)	B	(NSF)
Moormans River (S. Fork)	B	
Scottsville Lake	A	
Sugar Hollow Reservoir	A	
ALEXANDRIA CITY		
Cook Lake	U	
ALLEGHANY COUNTY		
Clifton Forge Reservoir*	A	
Jerrys Run*	C	
Pounding Mill Creek*	B	
Smith Creek*	C	(NSF)
AMHERST COUNTY		
Davis Mill Creek*	C	
Little Irish Creek*	C	(NSF)
Pedlar River (Below dam)*	DH	
Pedlar River (Lower)*	A	
Pedlar River (Upper)*	B	(H)
Piney River (S. Fk. and Proper)*	B	(NSF)
Rocky Row Run*	C	
APPOMATTOX COUNTY		
Holliday Creek	DH	

AUGUSTA COUNTY		
Back Creek*	B	
Braley Pond*	A	
Elkhorn Lake*	A	
Falls Hollow*	C	(NSF)
Hearthstone Lake*	A	
Lower Sherando Lake*	A	
Mills Creek*	C	
North River (Natural Chimneys)	B	
North River (Gorge)*	B	
North River (Upper)*	B	(NSF)
North River (Tail)*	DH	
South River (Ridgeview Park)	A	
South River	DH	
Upper Sherando Lake*	B	
BATH COUNTY		
Back Creek	DH	
Back Creek*	A	
Bullpasture River	A	
Cowpasture River*	A	
Douthat Lake and Wilson Creek	+	
Jackson River Special Reg.*		
Jackson River (Hidden Valley)*	A	
Jackson River (Rt. 623)*	A	
Pads Creek*	B	
Spring Run	CR	

BEDFORD COUNTY		
Liberty Lake	A	(H)
BLAND COUNTY		
Laurel Fork Creek	C	
Lick Creek	B	
Wolf Creek	A	
BOTETOURT COUNTY		
Jennings Creek*	A	(H)
McFalls Creek*	C	
Middle Creek*	B	
North Creek*	B	
Roaring Run*	B	
BUCHANAN COUNTY		
Dismal River	A	
Russell Fork River	C	
CARROLL COUNTY		
Chestnut Creek	DH	
Crooked Creek	A	**
Little Reed Island Creek	A	
Lovills Creek	C	
Stewarts Creek	B	(NSF)
CHESAPEAKE CITY		
Northwest River Park	U	
CRAIG COUNTY		
Barbours Creek*	B	(NSF)
Potts Creek*	A	
DICKENSON COUNTY		
Cranesnest River	B	
Frying Pan Creek	C	
Pound River (Flannagan Dam)	A	
Russell Fork River (Haysi)	B	
Russell Fork River (Bartlick)	A	
FAIRFAX COUNTY		
Accotink Creek	DH	
Holmes Run	DH	
FAUQUIER COUNTY		
Thompson WMA Pond	A***	

FLOYD COUNTY		
Burkes Fork	A	
Goose Creek	B	
Laurel Fork	B	
Little Indian Creek	B	(NSF)
Little River	A	
Mira Fork	C	(NSF)
Rush Fork	C	(NSF)
West Fork Little River	B	(NSF)
FLUVANNA COUNTY		
Hardware River	DH	
FRANKLIN COUNTY		
Runnett Bag Creek	B	
Pigg River	A	(H)
FREDERICK COUNTY		
Clearbrook Lake	A	
Hogue Creek	B	
Paddy Run*	B	
Wilkins Lake	A	
FREDERICKSBURG		
Old Cossey Pond	U	
GILES COUNTY		
Big Stoney Creek*	A	
Dismal Creek*	B	
Wolf Creek	A	
GRAYSON COUNTY		
Big Wilson Creek	A	
Elk Creek	A	
Fox Creek*	B	
Hales Lake*	A	
Helton Creek	B	
Middle Fox Creek	B	
GREENE COUNTY		
South River	B	
Swift Run	B	
HAMPTON CITY		
Armistead Point Park Pond	U	
HENRICO COUNTY		
Dorey Park Lake	U	
HENRY COUNTY		
Smith River (Dam)	B	
Smith River (Lower)	A	
HIGHLAND COUNTY		
Bullpasture River	A	
S. Br. Potomac River	B	
LEE COUNTY		
Martins Creek	A	
North Fork Powell River	A	
LYNCHBURG CITY		
Ivy Creek Park Pond	U	
MADISON COUNTY		
Hughes River	A	
Robinson River	A	(H)
Rose River	A	(H)
MONTGOMERY COUNTY		
Craig Creek*	B	
Pandapas Pond*	A	
Poverty Creek*	C	
Toms Creek	B	
NELSON COUNTY		
South Rockfish River	C	(NSF)
Tye River	A	
NORTON CITY		
Norton Reservoir (Upper)	B	
PAGE COUNTY		
Cub Run*	B	
Hawksbill Creek	A	(H)
Upper Passage Creek*	C	
PATRICK COUNTY		
Ararat River	B	
Clarks Creek	B	
Dan River (Above Talbott)	B	(NSF)
Dan River (Below Powerhouse)	A	
Poorhouse Creek	C	(NSF)
Rockcastle Creek	B	
Round Meadow Creek	C	(NSF)
South Mayo River (North Fork)	C	
South Mayo River (South Fork)	C	
PRINCE WILLIAM COUNTY		
Quantico MCB	B	(H) (NSF)
Locust Shade Park	U	
PULASKI COUNTY		
Peak Creek	B	
Peak Creek	DH	
RICHMOND CITY		
Shield Lake	U	
ROANOKE COUNTY		
Glade Creek	A	
Roanoke River (City)	A	
Roanoke River (Green Hill Park)	DH	
Roanoke River (Salem)	A	
Roanoke River (Salem)	DH	
Tinker Creek	A	(H)
ROCKBRIDGE COUNTY		
Irish Creek*	B	
Maury River	A	
Mill Creek*	A	
South River	B	
ROCKINGHAM COUNTY		
Briery Branch Lake*	A	
Dry River	B	(NSF)
German River	C	
Hone Quarry Lake*	A	
Hone Quarry Run*	C	
North Fork Shenandoah River	B	
Silver Lake	B	
Slate Lick Lake*	B	
Slate Lick Run*	B	
South River (Grottoes)	A	
RUSSELL COUNTY		
Big Cedar Creek	A	
SCOTT COUNTY		
Bark Camp Lake*	A	(H)
Big Stony Creek	B	
Little Stony Creek*	B	
Stock Creek	B	
SHENANDOAH COUNTY		
Mill Creek	B	
Passage Creek*	A	(H)
Peters Mill Creek*	C	
Stony Creek	A	
Tomahawk Pond*	B	
SMYTH COUNTY		
Comers Creek*	C	
Cressy Creek*	C	
Dickey Creek*	C	
Hurricane Creek*	C	
Middle Fork Holston River (Marion & Chilhowie)	A	(H)
Middle Fork Holston River (Upper)	B	
South Fork Holston River (Buller Dam)*	A	
South Fork Holston River (Lower)	A	
Staley Creek	A	
STAUNTON CITY		
Lake Tams	B	
TAZEWELL COUNTY		
Lake Witten	A	(H)
Laurel Creek*	C	
Lincolnshire Lake	A	(H)
Little Tumbling Creek	B	
WARREN COUNTY		
Happy Creek	B	
Passage Creek	DH	
WASHINGTON COUNTY		
Beartree Lake*	A	(H)
Big Brumley Creek	C	
Big Tumbling Creek	A	**
Straight Branch*	C	
Tennessee Laurel	A	
Valley Creek	C	
Whitetop Laurel (Lower)*	A	
Whitetop Laurel (Upper)*	A	
WISE COUNTY		
Clear Creek*	C	
Middle Fork Powell River	A	
Pound River/N.Fk. Pound River	DH	
South Fork Powell River	A	(H)
WYTHE COUNTY		
Cripple Creek (Rt. 94)	A	
Cripple Creek (Ravens)	A	(H)
Gullion Fork Ponds*	B	
Rural Retreat Lake Pond	A	
Stoney Creek*	C	
West Fork Reed Creek*	C	

Quick Reference

This table only refers to stream sections classified as "Special Regulation."
See pages 28–31 for more specific information.

STREAM	COUNTY	REGULATION
Accotink Creek*	Fairfax	Delayed Harvest
Big Stony Creek (Mountain Fork)	Wise/Scott	Catch and Release
Big Wilson Creek	Grayson	9 inch min
Brumley Creek	Washington	Catch and Release
Buffalo Creek	Rockbridge	16 inch / 2 per day
Back Creek*	Bath	Delayed Harvest
Cabin Creek	Grayson	9 inch min
Chestnut Creek°	Carroll	Delayed Harvest
Conway River	Greene/Madison	9 inch min
Dan River	Patrick	16 inch / 2 per day
Dan River	Patrick	Catch and Release
East Fork Chestnut Creek	Grayson/Carroll	Catch and Release
Garth Run	Madison	9 inch min
Green cove Creek	Washington	12 inch min
Hardware River*	Fluvanna	Delayed Harvest
Holliday Creek*	Appomattox/Buckingham	Delayed Harvest
Holmes Run*	Fairfax	Delayed Harvest
Jackson River*	Bath	16 inch / 2 per day
Jackson River (Tailwater)	Alleghany	Special slot
Little Stony Creek	Giles	9 inch min
Little Stony Creek	Scott	Catch and Release
Little Stony Creek	Shenandoah	9 inch min
Little Tumbling Creek	Smyth/Tazewell	Catch and Release
Little Wilson Creek	Grayson	9 inch min
Mill Creek	Giles	9 inch min
Mill Creek	Grayson	9 inch min
Mossy Creek	Augusta	20 inch / 1 per day
North Creek	Botetourt	Catch and Release
North Fork Buffalo River	Amherst	9 inch min
North Fork Pound River*	Wise	Delayed Harvest
North Fork Moormans River	Albemarle	Catch and Release
North River*	Augusta	Delayed Harvest
Passage Creek*	Warren	Delayed Harvest
Peak Creek*	Pulaski	Delayed Harvest
Pedlar River*	Amherst	Delayed Harvest
Pound River	Dickenson	16 inch / 2 per day
Pound River*	Wise	Delayed Harvest
Quebec Branch	Grayson	9 inch min
Ramsey Draft	Augusta	9 inch min
Rapidan River	Madison	Catch and Release
Roanoke River*	Roanoke	Delayed Harvest
Roaring Fork	Tazewell	Catch and Release
Roaring Run	Botetourt	16 inch / 2 per day
Snake Creek	Carroll	12 inch min
Smith Creek	Alleghany	12 inch min
Smith River (Tailwater)	Henry	Special slot
South Fork Holston River	Smyth	16 inch / 2 per day
South Fork Holston River	Smyth	Catch and Release
South River*	Augusta	Delayed Harvest
South River	Augusta	16 inch / 2 per day
Spring Run*	Bath	Catch and Release
St. Mary's River	Augusta	9 inch min
Stewart's Creek	Carroll	Catch and Release
Venrick Run	Wythe	Catch and Release
Wildcat Hollow	Fauquier	Catch and Release
Whitetop Laurel Creek	Washington	12 inch min
Wilburn Branch	Grayson	9 inch min

*A trout license is required October 1 through June 15.

Special Regulation Trout Waters

Jackson River Tail-water (Alleghany County):

From Gathright Dam downstream to the Westvaco Dam at Covington: No rainbow trout 12 to 16 inches; no brown trout less than 20 inches; 4 trout (combined rainbow and brown) creel (harvest) limit per day, only 1 of 4 can be a brown trout over 20 inches. All rainbow trout between 12 and 16 inches and all brown trout less than 20 inches must be released immediately. The 7-inch statewide minimum size limit does not apply to rainbow trout in this section of river.

Lake Moomaw (Alleghany/Bath Counties):

The entire reservoir has the special 16-inch minimum size limit and 2 fish per day creel limit on trout.

Smith River (Henry County):

From Philpott Dam downstream to the State Route 636 bridge crossing (Mitchell Bridge) located approximately 31 miles downstream of Philpott Dam and approximately 10.5 miles below Martinsville Dam: No brown trout 10 to 24 inches, only 1 brown trout per day longer than 24 inches. The length limit for rainbow and brook trout is 7 inch minimum. The creel limit for all trout combined is 6 fish/day, and only one brown trout can be larger than 24 inches. The use of bait and any combination of artificial lure is allowed throughout this section of river. (A trout license is required in the Put-N-Take stocked sections of Smith River October 1 through June 15.)

South Holston Reservoir (Washington County):

7 per day creel (harvest) limit, only 2 of 7 can be a Lake trout; no length limits. See licenses and regulations in the reciprocal section on page 11.

9-inch Minimum

Big and Little Wilson Creeks and their tributaries, Quebec Branch, Wilburn Branch, and Mill Creek (Grayson County):

That portion within the Grayson Highlands State Park and the Jefferson National Forest Mount Rogers National Recreation Area. With the special regulation on Cabin Creek (see below), all of the streams within Grayson Highlands State Park are under one regulation. Access can be gained through Grayson Highlands State Park on Route 806 and 817 off

U.S. Route 58. Be prepared to do some hiking to fish this area.

Cabin Creek (Grayson County):
That portion of stream and its tributaries within the Grayson Highlands State Park and the Jefferson National Forest Mount Rogers National Recreation Area. See above for more information on the area.

Conway River/Devils Ditch (Greene and Madison Counties):
That portion of Conway River and its major tributary, Devils Ditch, within the Rapidan Wildlife Management Area (WMA) and the Shenandoah National Park. The stream lies north of Stanardsville and can be reached by Route 615 from Graves Mill.

Garth Run (Madison County):
That portion of stream within the Rapidan WMA. The stream can be reached by Route 615 from Graves Mill. Most of the stream is accessible only by foot as the streams enters a gorge.

Little Stony Creek (Giles County):
That portion of stream within the Jefferson National Forest. The stream is located near Pembroke and can be reached by Route 623.

Little Stony Creek (Shenandoah County):
That portion of stream within the George Washington National Forest, including Woodstock Reservoir. The stream is located west of Woodstock and the Forest Service Road 92 crosses the lower portion of the special regulation section. Much of the upper reaches can only be reached by foot trail.

Mill Creek (Giles County):
That portion of Mill Creek and its tributaries upstream of the Poplar Street Bridge in the Town of Narrows (Mill Creek flows through the National Forest in Giles County and the Town of Narrows.) The stream can be accessed from a parking area on Northview Street, off of State Route 100, south of Narrows.

North Fork Buffalo River (Amherst County):
That portion of the stream and its tributaries within the George Washington National Forest. Access is available by a forest trail off Forest Road 51 or from the end of State Route 635.

St. Mary's River (Augusta County):
All portions of stream and its tributaries above the gate near the George Washington National Forest property line. The stream lies east of Raphine off Route 608, a short distance from I-81. Most of the area is accessible by foot trail only and backpacking is popular.

Ramsey's Draft (Augusta County):
That portion of the stream and its tributaries within the George Washington National Forest. To reach this stream, drive 15 miles west of Churchville on Route 250 and look for the Mountain Home Picnic Area on the right; a foot trail parallels the stream from the picnic area.

12-inch Minimum

Snake Creek (Carroll County):
All of Big Snake Creek below Hall Ford and all of Little Snake Creek below the junction of Routes 922 and 674. These streams are located just north of Fancy Gap. Parking and angler access is only permitted along Route 922 and at the Route 58 bridge (unless an individual is a landowner or guest).

Smith Creek (Alleghany County):
That portion from the Clifton Forge Dam downstream to a sign at the Forest Service boundary above the C & O Dam. Best stream access is by Route 606 from Clifton Forge to the Clifton Forge Water Plant access road; anglers must park at the entrance and walk a half mile to the stream.

Whitetop Laurel/Green Cove Creeks (Washington County):
Whitetop Laurel (2 sections)—that portion upstream from the first railroad trestle above Taylor Valley to the mouth of Green Cove Creek at Creek Junction and that portion upstream from the mouth of Straight Branch to a sign at the Forest Service boundary just downstream of Taylor Valley;

Green Cove Creek—that portion from Rt. 859 downstream to its mouth. There remains a section of catchable stocked trout water without special regulations through the village of Taylors Valley. The special regulation area is located east of Damascus (near the Tennessee line) and lies within the Mount Rogers Recreation Area.

16-inch Minimum, 2 Fish Per Day

*Buffalo Creek (Rockbridge County):
That portion from the confluence of Collier's Creek upstream 2.9 miles to the confluence of North and South Buffalo creeks. The stream flows through private land and ***a free written landowner permit is required to fish these waters.** A no cost permit, map, and additional information for this stream can be obtained by visiting DGIF's website https://www3.dgif.virginia.gov/troutpermits/

*Dan River (Patrick County):
That portion from Talbott Dam approximately 6 miles downstream to a sign posted just upstream from the confluence of the Dan River and Townes Reservoir. The upper reaches can be reached by taking Route 614 south from Meadows of Dan, turn right on Route 601, and proceed to Talbott Dam. The lower reach can only be accessed by boat at the upper end of Townes Reservoir. ***A permit from the City of Danville is required** and can be obtained at no charge from the City Utilities Department or on site at the Pinnacles Powerhouse. Contact: City of Danville, Director of Electric Division, Department of Utilities, P.O. Box 3300, Danville, VA 24543. Phone: 434-799-5270.

Jackson River (Bath County):
That portion from the Forest Service swinging bridge, located just upstream from the mouth of Muddy Run, upstream 3 miles to the last ford on Forest Service Road 481D. This section is stocked several times a year with catchable-sized trout and good populations are always present **(a trout license is required to fish in this stream from October 1 through June 15)**. This section can only be reached by foot travel, either from the Hidden Valley area or off Route 623 and FS Road 481. **Note:** Multiple hook artificial lures are permitted.

Pound River (Dickenson County):
That portion from a sign 0.4 miles below Flannagan Dam downstream 1.2 miles to a sign just upstream of the confluence of the Pound River and the Russell Fork River. The section can be accessed from Flannagan Dam, which is owned and operated by the U.S. Army Corps of Engineers.

Roaring Run (Botetourt County):
The 1-mile special trophy trout section is located in the Jefferson National Forest between the third foot bridge upstream of the Roaring Run Furnace Day Use Area and the Botetourt/Alleghany County line. The stream can be accessed by taking Route 615 off US Route 220 west of Eagle Rock to Route 621 at Strom. The lower section of Roaring Run (within the National Forest) remains catchable stocked trout water.

South Fork Holston River (Smyth County):
This section includes approximately 4 miles of stream extending from 500 feet above the concrete dam at Buller Fish Hatchery, upstream to the upper Jefferson National Forest boundary (above the crossing of the Appalachian Trail). This section is located South of Marion and west of the community of Sugar Grove off Route 16. Anglers can access most of this section from Route 670.

*South River (Augusta County):
That portion of South River from North Oak Lane Bridge in Waynesboro upstream to a sign posted approximately 1.5 miles above the Rt. 626 (Shalom Road) Bridge. This section of stream flows through private property and ***a free written landowner permit is required to fish these waters.** A no cost permit, map, and additional information for this stream can be obtained by visiting DGIF's website: https://www3.dgif.virginia.gov/troutpermits/ or in person at Stone Soup Bookstore & Café, 908 W. Main St., Waynesboro (540-943-0084); South River Fly Shop, 317 West Main St.,

Waynesboro (540-942-5566); or Dominion Outdoors, 15 Angela Ct., Fishersville, VA 22939 (540-337-9218).

20-inch Minimum, 1 Fish Per Day, Flyfishing Only

*Mossy Creek (Augusta County):

A 4-mile portion of stream upstream from the Augusta/Rockingham county line to a sign posted at the confluence of Joseph's Spring. The stream is located just off Route 42 south of Bridgewater. Fishing is restricted to fly-fishing only and ***a free written landowner permit is required to fish these waters.** A no cost permit, map, and additional information for this stream can be obtained by visiting DGIF's website https://www3.dgif.virginia.gov/troutpermits/

Catch-and-Release Only

Big Stony Creek (Mountain Fork) (Wise and Scott Counties):

That portion of Big Stony Creek (Mountain Fork) and its tributaries within the Jefferson National Forest from the outlet of High Knob Lake downstream to the confluence of Chimney Rock Fork and Big Stony Creek.

Brumley Creek (Washington County):

That portion of stream and its tributaries from the Hidden Valley WMA boundary upstream to the Hidden Valley Lake Dam. This portion of stream is hike-in access only from the Hidden Valley WMA.

*Dan River (Patrick County):

That portion of stream and its tributaries between the Townes Dam and the Pinnacles Hydroelectric Powerhouse. This section can be reached by taking Route 8 south from Stuart to Route 103 west, turn right on Route 648 at Claudeville, and proceed to the powerhouse at the end of the road. The upper end of this section can be reached by taking Route 614 south from Meadows of Dan, turning left on Route 602, and proceeding to Townes Dam. ***A permit from the City of Danville is required** and it can be obtained at no charge from the Pinnacles Powerhouse or from the City Utilities Department. Contact: City of Danville, Director of Electric Division, Department of Utilities, P.O. Box 3300, Danville, VA 24543. Phone: (434) 799-5270.

East Fork Chestnut Creek (Farmers Creek) (Grayson and Carroll Counties):

That portion of stream and its tributaries upstream from the Blue Ridge Parkway. The stream lies south of Galax, crossing the Blue Ridge Parkway a short distance east of Route 89.

Little Stony Creek (Scott County):

That portion of Little Stony Creek and its tributaries within the Jefferson National Forest from the Falls of Little Stony Creek downstream to a posted sign at the Hanging Rock Recreation Area.

Little Tumbling Creek (Smyth and Tazewell Counties):

That portion of stream within the Clinch Mountain WMA. Access is available from Route 91 via a WMA access road that parallels the lower 2 miles of stream. Access to the headwaters is by foot only.

North Creek (Botetourt County):

That portion of stream and its tributaries upstream from a sign at the North Creek Campground. The stream is located east of Buchanan, a short distance from I-81. The Jefferson National Forest maintains a campground adjacent to the stream and vehicular access is available along most of its length.

North Fork Moormans River (Albemarle County):

That portion of the stream within the Shenandoah National Park. Access is available using Rt. 614 past Sugar Hollow Reservoir.

Rapidan River (Madison County):

That portion of stream and its tributaries (including Staunton River) upstream from a sign at the lower Shenandoah National Park boundary (includes the entire stream and its tributaries within the Shenandoah National Park and the Rapidan WMA). Access to the Rapidan is available using Route 662 from Graves Mill and Route 649 from Criglersville.

Redbud Run (Frederick County):

Approximately 1.3 mile section of stream within the Redbud Run WMA starting at Route 656 and ending just downstream of Route 660. Angler parking is located off of Route 660 just north of Route 7, east of Winchester.

Roaring Fork (Tazewell County):

That portion upstream from the southwest boundary of Beartown Wilderness Area of the Jefferson National Forest. Access can be gained from Forest Service Road 222 off Route 16, south of Tazewell, some hiking will be required.

South Fork Holston River (Smyth County):

That portion of stream from the concrete dam at Buller Fish Hatchery downstream to the lower boundary of the Buller Fish Hatchery. Access can be gained through the Buller Fish Hatchery property off Route 650, south of Marion.

Spring Run (Bath County):

That portion of the stream from its confluence with the Cowpasture River upstream to a cable and posted sign at the discharge from Coursey Springs Hatchery. Parking is available at the angler access just below the hatchery. A trout license is required October 1 through June 15.

Stewart's Creek (Carroll County):

Approximately 4.5 miles of Stewart's Creek and its two major tributaries, North Fork and South Fork Stewart's Creek, within the Stewarts Creek WMA. Stewart's Creek WMA is southeast of Galax on the east side of the Blue Ridge Parkway. Take Exit 1 off I-77. Follow the trailblazer signs to the area.

Venrick Run (Wythe County):

That portion of Venrick Run and its tributaries within Big Survey WMA and Town of Wytheville property. The stream can be accessed from a parking lot on Town property at the end of State Route 684, off of State Route 21, south of Wytheville.

Wildcat Hollow (Fauquier County):

That portion of stream within the G. R. Thompson WMA. Foot access is available from the lower Ted Lake Trail parking area located off of Rt. 688.

Delayed Harvest Waters

From October 1 through May 31 fishing on the following waters is permitted under the following regulations only:

1. Only artificial lures may be used.
2. No trout may be in possession (catch and release only) while fishing these waters.
3. No bait may be in possession while fishing these waters.
4. Trout license required October 1–June 15.

Note: During the period of June 1 through September 30 restrictions 1. through 3. above will not apply and these waters are like any other designated stocked trout water (see page 24).

Accotink Creek (Fairfax County):

That portion of stream from King Arthur Road downstream 3.1 miles to Route 620 (Braddock Road). Primary access is via the FCPA Wakefield Park facility off Braddock Road.

Back Creek (Bath County):

That portion of stream from the Rt. 600 Bridge just below the Virginia Power Back Creek Dam downstream 1.5 miles to the Rt. 600 Bridge at the lower boundary of the Virginia Power Recreational Area. Take Route 39 west from Warm Springs to Mountain Grove, then right on Route 600 for 6 miles.

Chestnut Creek (Carroll County):

That portion of stream from the U.S. Rt. 58 Bridge downstream 11.4 miles to the confluence with the New River. The stream parallels the New River Trail State Park, and parking is available at state road crossings and at the trail head in Galax. In addition to the state park, many private landowners have made this

program possible and anglers should be sure to respect adjoining private property.

Hardware River (Fluvanna County):

That portion of stream from the confluence with the James River upstream 3 miles to Muleshoe Bend as posted. This section is located within the Hardware River WMA, and is accessed by taking Route 6 east from Scottsville then turning right onto Route 611 to the Kidd's Mill Road parking area. To access the eastern portion of the WMA, continue east on Route 6 and turn right onto Route 646. Detailed maps and information on the Hardware River WMA can be obtained from any VDGIF office or at www.HuntFishVA.com.

Holliday Creek (Appomattox/ Buckingham Counties):

That portion of stream from the Rt. 640 crossing downstream 2.8 miles to a sign at the headwaters of Holliday Lake. This section is located completely within the Appomattox/ Buckingham State Forest that can be accessed by taking Route 24 north out of Appomattox to Route 626. Anglers should turn onto Routes 640 or 614 to access a series of foot trails to the stream that have been developed by the Virginia Department of Forestry (VDOF). **A State Forest Use Permit is required by the VDOF for anyone 16 years and older who fishes in one of Virginia's 19 State Forests;** the Use Permit is available at authorized retailers who sell fishing licenses, or online.

Holmes Run (Fairfax County):

That portion of stream from the Lake Barcroft Dam downstream 1.2 miles to a sign posted at the Alexandria City line. A fairly good trail follows (and sometimes crosses) the stream from the parking lot off Columbia Pike (Route 244).

North Fork of Pound and Pound Rivers (Wise County):

That portion of the streams from the base of North Fork of Pound Dam downstream to the confluence with Indian Creek. Access is available at the North Fork of Pound Dam and at parking lots within the town of Pound.

North River (Augusta County):

That portion of stream from the base of Elkhorn Dam downstream 1.5 miles to a sign posted at the head of Staunton City Reservoir. This is a remote section of stream that can only be reached by foot trail. Access is available by parking at Elkhorn Lake and following the trail along the lake to the spillway.

Passage Creek (Warren County):

That portion of stream from the Shenandoah/ Warren County line downstream approximately 1 mile through the Department's Front Royal Fish Hatchery. This section is immediately downstream of the area that has historically been stocked under the put-and-take program. Parking is available on Forest Service lands adjacent to Route 678 or on Department lands adjacent to Route 619.

Peak Creek (Pulaski County):

That portion of stream from the confluence of Tract Fork downstream 2.7 miles to the Rt. 99 Bridge. Approximately 1 mile of this section is in downtown Pulaski.

Pedlar River (Amherst County):

That portion of stream from the City of Lynchburg/George Washington National Forest boundary line (below Lynchburg Reservoir) downstream 2.7 miles to the boundary line of the George Washington National Forest (southeast of Buena Vista). The U.S. Forest Service and the Department have cooperated in the development of three access sites to the river located along FS 39 off Route 607.

Roanoke River (Roanoke County and City of Salem):

There are two delayed harvest sections located on the Roanoke River near Roanoke. The first section is located within Green Hill Park in Roanoke County and was established in 2001. The newest section is located within the City of Salem and was established in 2003. The Green Hill Park section is easily found off Route 11/460 west of Salem and stretches from the Route 760 Bridge (Diguids Lane) upstream 1 mile to a sign posted at the upper end of the park. It is best to access the stream from the park side of the stream, and anglers are encouraged to use the parking areas provided. The Salem section is located along Riverside Drive and stretches from the Colorado Street Bridge downstream approximately 2 miles to the Route 419 Bridge. This section is most easily accessed from the Riverside Drive side of the river.

South River (Augusta County):

That portion of stream from Second Street Bridge upstream 2 miles to the Wayne Street Bridge in the City of Waynesboro.

Fee Fishing Areas

The fee fishing areas offer put-and-take trout fishing with the added advantage that trout are stocked several times weekly throughout the season. For those anglers who reminisce about the opening day of trout season, these areas still provide this opportunity on the first Saturday in April when they open at 9:00 a.m. (The fee season may vary among the 3 fee fishing areas. Refer to information listed under each fee area). Fee areas are closed to fishing 5 days prior to opening day. During the fee fishing season, **a daily permit ($8.00) is required in addition to a valid Virginia freshwater fishing license and is required of everyone regardless of age or any license exemption.** Children 12 years of age and under can fish without a permit throughout the fee-fishing area as long as they are accompanied by a permitted adult and their combined creel does not exceed that of the adult (6 trout). Daily permits are available at authorized license agents or online www.huntfishva.com/licenses. After the fee fishing season, these areas revert to designated stocked trout waters and a trout license is required instead of the daily permit. The creel limit at these areas is six fish per day, minimum length 7 inches. Fishermen are required to use separate stringers. Bait or artificial lures may be used as posted. Children-only fishing area (where applicable) regulations are posted.

Clinch Mountain Fee Fishing Area:

This fee area is located in southwest Virginia, about 7 miles west of Saltville. **A daily permit ($8.00) is required from the first Saturday in April through September 30.** Trout are stocked 4 times per week throughout the fee period, and fishing begins at 5:00 a.m. daily, except for 9:00 a.m. on opening day, and ends one hour after sunset. The area consists of approximately 7 miles of Big Tumbling Creek and its two major tributaries, Briar Cove Creek and Laurel Bed Creek. **Note:** Access to Laurel Bed Lake is also closed the 5 days prior to opening day for this fee area.

Directions: From Saltville, turn left off of Rt. 107 onto Rt. 91 (1/4 mile); then right onto Rt. 634; bear left onto Rt. 613 and proceed 3.5 miles; then right onto Rt. 747 to the area.

Crooked Creek Fee Fishing Area:

This area is located in Carroll County, 5 miles east of Galax, and consists of a 5-mile stocked section and an approximately 2-mile section managed as a wild trout fishery. **A daily permit ($8.00) is required from the first Saturday in April through September 30.** Trout are stocked 4 times per week throughout the fee period, and fishing begins at 5:00 a.m. daily, except for 9:00 a.m. on opening day, and ends one hour after sunset.

Directions: From Galax, take Rt. 58 east to Woodlawn, then take Rt. 620 south approximately 4 miles to the area.

Douthat Lake Fee Fishing Area:

This area includes Douthat State Park Lake (60 acres) and 4 miles of Wilson Creek: above the lake to the park boundary and downstream to the lower USFS boundary. Trout are stocked 2 times per week throughout the fee period with the exception of the final week of the fee season which will receive a single stocking of a double load. **A daily permit ($8.00) is required from the first Saturday in April through June 15 and from September 15 through October 31. From June 16 through September 14, no trout will be stocked and no daily fee or trout license is required.** Fishing begins at 6:00 a.m daily, except on opening day (9:00 a.m.). A small "children-only" area has been established on Wilson Creek, just below the dam.

Directions: Located 7 miles north of Clifton Forge on Rt. 629 which can be accessed by Exit 27 off of I-64.

For maps and more detailed trout fishing information check out: www.dgif.virginia.gov/fishing/trout/.

Fish illustrations by Duane Raver/USFWS

Largemouth Bass

Common Names: Black bass, bigmouth.

Identification: Sunfish family. Basically dark greenish above fading to a whitish belly, but variable depending on the water it lives in. Shows a series of dark blotches that form a dark horizontal band along its midline to its tail. Named because of its big mouth. Upper jaw extends well beyond the eye. Dorsal fin deeply notched. Average weight is 2 to 4 lbs., with up to 10 lbs. occurring in some waters.

Best Fishing: *Lakes:* Anna, Gaston, Buggs Island, Chickahominy, Chesdin, Smith Mountain, Prince, Briery Creek, Sandy River, Western Branch, Witten, and Flannagan. *Rivers:* Chickahominy (below Walkers Dam), and James (below the fall line).

Fishing Techniques: Fly, medium spincasting, spinning or baitcasting rods and reels can all be used. Plastic worms and other plastic imitations, crankbaits, spinner baits, surface lures, jigs and other lures imitating minnows, crayfish, frogs, salamanders and nightcrawlers. For flyrodders, streamer flies, bucktails and large poppers. Live bait includes small bluegills, minnows of many kinds, crayfish, nightcrawlers, frogs, etc.

Smallmouth Bass

Common Names: Black bass, bronzeback.

Identification: Sunfish family. Coppery-brown above, with greenish-brown sides with darker vertical bars. Three dark bars radiate from the eye on the cheek and gill cover. Dorsal fin is not as deeply notched as the largemouth. Upper jaw extends back only in line with the middle of the eye. A fish in the 4 or 5 lb. range is considered a trophy.

Best Fishing: *Lakes:* Claytor, Smith Mountain, Philpott, Moomaw, and South Holston. *Rivers:* James (above the fall line), New, South Fork, North Fork and mainstem Shenandoah, Rappahannock (above the fall line), Maury, North Fork Holston, and Clinch.

Fishing Techniques: Fly, spinning, spincasting and baitcasting rods and reels with 4 to 8 pound test line are all suitable for taking this scrappiest of freshwater gamefish. Live crayfish, hellgrammites, "spring lizards" (salamanders), madtoms, and minnows are best live baits. Artificials include jigs, small crankbaits, small spinner-bucktail combos, minnow and crayfish imitations. For fly rodding, hair bugs, poppers, and streamers are good.

Spotted Bass

Common Name: Kentucky bass.

Identification: Sunfish family. Much like the largemouth and the smallmouth, it is called the "in-between" species. It is distinguished from the smallmouth by the dark, blotchy lateral band from head to tail. The back of spotted bass' upper jaw lines up with the middle rear of the eye, while largemouth jaws extends past the eye. It derives its name from the black spots on its belly scales. Most are about 1 lb. or less.

Best Fishing: *Lakes:* Claytor, Hungry Mother, and North Fork Pound. *Rivers:* Appomattox, New, Pamunkey, and South and North Anna.

Fishing Techniques: Light to medium spin-casting and spinning outfits and medium bait casting rods and reels. Similar baits as for largemouth, but smaller. Spinnerbaits, top water plugs, crankbaits and fly rod popping bugs.



Crappie

Common Names: papermouth, Calico bass, specks, speckled perch.

Identification: Sunfish family. There are two species of crappie—the black and the white. The black crappie is covered with dark, irregular blotches and has seven—rarely eight—dorsal spines. It shows more yellow and green on its sides and its caudal (tail) and anal fins are heavily flecked. The white crappie has six dorsal spines—rarely five—and it has noticeable vertical bars on its silvery sides as well as a light pearlescent color or iridescent blue and lavendar. Both have protruding lower jaws.

Best Fishing: *Lakes:* Buggs Island, Chesdin, Chickahominy, Cohoon, Anna, Smith Mountain, Prince, Gaston, Claytor, Brittle, Moomaw, Orange, Burke, South Holston, and Western Branch. *Rivers:* tidal Chickahominy and its tributaries, tidal James, and South Fork Shenandoah.

Fishing Techniques: Light spinning or spincasting rods and reels with tiny jigs, doll flies, streamers, small crankbaits that imitate minnows, small spoons and spinner-bucktail combinations, and spinner-grubs. Best live baits are small to medium minnows.

Bluegill

Common Names: Bream, bluegill sunfish, sun perch.

Identification: Sunfish family. Colors are variable. Dark green, olive-green, olive brown, or bluish-black on its back, fading to yellowish-green or silvery. Normally has five to seven vertical bars extending down on each side. Lower parts of its cheek and gill cover are bluish. Its "throat" is yellow on females to bright orange on the male, brighter during spawning. Has a black, ear-like flap on its opercle (gill cover) and a black blotch at the back base of its spiny dorsal fin. Typically under 1lb. in Virginia.

Best Fishing: *Lakes:* Western Branch, Prince, Cohoon, Chickahominy, Robertson, Gatewood, Briery Creek, Burke, and many others.

Fishing Techniques: A number 8 or 10 hook baited with soft crickets, small nymphs, garden worms, red wigglers, pieces of night crawlers, other grubs and caterpillars on an ultralight spinning or spincasting outfit, fly rod or cane pole provides a lot of fun. Toward evening, in summer, when the shallows cool, bluegills come into shore to feed. When using bait, fish shallow with a small, light bobber in spring, deep near structure in hot summer with no bobber and lightly weighted. Effective artificials include poppers, nymphs, wet and dry flies of many types, rubber spiders, grasshoppers and crickets, and tiny jigs. Flyrodding for bluegills is especially rewarding.

Redear Sunfish

Common Name: Shellcracker.

Identification: Sunfish family. Yellow-green or olive, with faint vertical bars and random dark spots. During spawning, the margin of the male's gill cover flap turns bright red. Body is rounded like other sunfish and has a relatively small mouth. Pectoral fins are long and pointed. They grow faster and larger than other sunfish; 1 lb. fish not uncommon.

Best Fishing: *Lakes:* Cohoon, Meade, Prince, Little Creek, Chickahominy, Robertson, Western Branch, Lone Star, and Briery Creek. *Rivers:* Nottoway.

Fishing Techniques: Best time to catch redears is in the spring when they come up to the spawning beds. Being bottom feeders, most redears are caught by letting live nymphs, red wigglers or garden worms lie on the bottom near shore. Artificial jigs and grubs fished slowly and near the bottom will work as well.

Redbreast Sunfish

Common Names: Yellowbreast sunfish, redbelly, red throat.

Identification: Sunfish family. Basically olive to brownish gray along the back, merging to blue with a golden cast along its sides and a bright orange to yellow underside. Has several irregular bluish stripes on its cheek and gill cover. Identifiable by a long, black opercular(gill) flap. Reaches about 8 inches.

Best Fishing: South Fork Shenandoah, Nottoway, Rapidan, Rappahannock, Maury and Cowpasture rivers.

Fishing Techniques: Small spinner baits, spinner bucktails, grubs and tiny crankbaits. Spring and fall are the best times, but they are active throughout the summer.

Pumpkinseed

Common Names: Pond perch, sun perch, sunny.

Identification: Sunfish family. Dark, olive-green on its back, with mottled sides. Base color of sides, yellowish, spotted with orange, red and blue. Its belly is yellow to bright orange. Cheeks and gill covers marked with alternate worm-shaped bands of blue-green and yellow. Bluish-black gill cover flaps are edged with white, yellow, orange or blue, with a small half moon spot of red. Average 4 to 6 inches.

Best Fishing: Most lakes, ponds and rivers. Best time to catch them is in spring and early summer when they move into the shallows to spawn, but are cooperative even in the hot summertime and is commonly caught near shore throughout the warmer months.

Fishing Techniques: Relatively easy to catch. Small garden worms, red wigglers, various grubs and crickets are good live baits. An ultralight spinning or spincast rod and reel is ideal rigged with 4 to 6 lb. line, lightly weighted and fitted with a small bobber is the best outfit for sunfish. Simply cast to openings in aquatic vegetation, the edges of aquatic vegetation or gravel clearings near shore. They will hit artificials, such as wet flies and nymphs, but fish them a little slower than other sunfish species.

Green Sunfish

Common Name: Blue sunfish.

Identification: Sunfish family. Basically bluish green in color, with faint, alternating blue, brown and brassy gold stripes. Olive colored on its head with pale blue spots and wavy lines on its upper lip. Has a dark opercle (gill flap) spot and some orange and yellow-olive on its lower fins. Is a stocky, thick fish with a large head and large mouth.

Best Fishing: Small lakes, pond or quiet coves on large reservoirs where they have been introduced.

Fishing Techniques: A ready striker of any small crankbait, spinnerbait, wet or dry flies as well as live nymphs, minnows and worms. Fish close up against the shore, often under the smallest of overhanging banks, or small dugout areas along a shallow shore.

Rock Bass

Common Names: Redeye, goggle eye and rock sunfish.

Identification: Sunfish family. Short, robust body and fairly large mouth. Lower jaw protrudes slightly. Back is olive-green with sides tarnished gold or brassy colored. Each scale has a dark central spot. Large spots on its lower body forms a striped-like appearance. Has a discernable dark outline on its anal fin. Has wide vertical blotches on its sides and a dark spot on its cheek. Average 6 to 8 inches, but will reach 12 to 14 inches and 1.5 to 2 lbs. Cheeks with obvious scales.

Best Fishing: *Lakes:* Smith Mountain, Moomaw, and Laurel Bed. *Rivers:* Roanoke, New, Jackson, Maury, James, Bullpasture, Calfpasture, Buffalo, North Fork Shenandoah and Clinch.

Fishing Techniques: Voracious feeders that readily strike spinners, jigs, small crankbaits and flies. Favored live baits include minnows, crayfish, nightcrawlers, mayfly nymphs and hellgrammites.

Roanoke Bass

Common Names: Redeye, rock bass.

Identification: Sunfish family. Robust body much like the rock bass but with dark, olive-green to olive-brown back, fading to grayish sides and white belly. Has smaller scale spots than the rock bass and lighter, small whitish or yellowish spots on its upper body. Has a slightly concave outline over the eyes. Cheeks scaleless or nearly so.

Best Fishing: *Lakes:* Leesville and Smith Mountain. Most of the trophy "rock bass" registered by anglers are really Roanoke bass. *Rivers:* Nottoway, Roanoke/Staunton, and Blackwater and Pigg of the Roanoke drainage.

Fishing Techniques: Spinning and spincasting with small to medium spinner baits, small spoons and crankbaits. Live baits include minnows, crayfish, and worms.

Flier

Common Names: Round sunfish, millpond flier.

Identification: Sunfish family. A deep-bodied, almost round fish, with many spines on both dorsal and anal fins. Color is a yellow-green or brassy-olive to brownish-gold, with a dark brown to black spot on each scale, appearing as rows of spots. A dark vertical streak extends downward from the eye to the lower edge of its cheek. It has large, rounded fins, much like a crappie, with a head and mouth similar in shape to a bluegill's. Slow growing, they reach up to 10 inches in length.

Best Fishing: *Lakes:* Drummond, Airfield, Kilby, Cohoon, Meade, Lee Hall, and Motts Run. *Rivers:* Dismal Swamp Canal, Nottoway, and Blackwater.

Fishing Techniques: Most are probably caught incidentally by fishermen fishing for crappies in early spring. They will hit dry and wet flies, as well as small minnows and worms using typical small panfish rigs. Fish around stumps, sunken brush, cypress trunks and knees, and near or under bridges.

Fish illustrations by Duane Raver/USFWS

Warmouth

Common Names: Openmouth, warmouth bass, Indian fish.

Identification: Sunfish family. A large- mouthed, robust fish with mottled sides and wavy lines on its cheek. Basically dark brownish above, with mottled and barred sides, and mottled or spotted fins. Can be olive-brown colored with greenish cast. Seldom gets larger than 8 or 9 inches.

Best Fishing: Numerous small lakes, ponds such as lakes Orange, Lee Hall, and Airfield; and slow-moving, swampy rivers and streams, such as Dragon Run and Nottoway.

Fishing Techniques: Caught incidental to other fishing activities. Will take a variety of small artificials, as well as worms, small crayfish and minnows.

White Bass

Common Names: Silver bass, linesides.

Identification: Temperate "true" bass family. Light greenish back, light yellowish-green to silver sides to a silvery-white below, 6 to 8 horizontal faint stripes; stripes below lateral line are broken; the first stripe below the lateral line is not complete to tail. Deep-bodied with distinctively arched back, considerably smaller than its striped bass cousin. Single spine on gill cover; variable patch of teeth on tongue. Commonly reaches 0.5 to 2 lbs.

Best Fishing: *Lakes:* Buggs Island, Smith Mountain, Claytor, and Leesville. *Rivers:* New, and the Dan and Staunton (during spawning).

Fishing Techniques: Spinning or spincasting outfits with live minnows, or artificials imitating minnows, including jigs, spinner baits, streamers, spinner-bucktails, crankbaits and spoons. Caught during the spawning runs, also below dams in the tailraces, and by jump fishing schools in open water.

Striped Bass

Common Names: Striper, rockfish.

Identification: True bass family. Streamlined, elongated body; coloration shades from dark olive above through silvery sides to a white belly; 7 to 8 prominent unbroken black stripes originate behind the head and extend to the tail; more prominent than on the white bass. Two spines on the gill cover; two patches of teeth on tongue. Ten to 15 lb. fish are common with 30 to 40 +lb. fish landed each season.

Best Fishing: *Lakes:* Smith Mountain, Buggs Island, Anna, Claytor, Gaston, Leesville and Western Branch. *Rivers:* Staunton/Roanoke, Dan, and all tidal rivers.

Fishing Techniques: Heavy baitcasting, spincasting or spinning outfits with a good backbone and 15 to 25 pound test line. Live bait includes large minnows or gizzard or threadfin shad. Large feathered or plastic jig combinations, spoons, crankbaits that imitate shad or other fish and bucktails. Trolling, drift fishing, jump fishing or deep jigging are usual fishing methods.

Hybrid Striped Bass

Common Names: Hybrid, hybrid striper.

Identification: This is a striped bass x white bass cross, with a body shape between that of striper and white bass. Silvery-white with up to 8 dark broken stripes; first stripe below lateral line complete to tail. Tongue tooth patches are intermediate between white and striped bass. Typically less than 10 lbs.

Best Fishing: Claytor and Flannagan lakes.

Fishing Techniques: Tackle and techniques very similar to striped bass, but often with a little lighter tackle. Shiners and a variety of spoons, crankbaits, and jigs are favorite baits.

White Perch

Common Names: Stiffback, silver perch.

Identification: Not really a perch, but a member of the temperate bass family along with white and striped bass. Averages 8 to 10 inches but reaches up to 2 lbs. Silver gray above, fading to silvery-white below with no longitudinal lines. Has a deep notch between spiny dorsal and soft-rayed dorsal. No teeth on tongue.

Best Fishing: *Lakes:* Western Branch, Gaston, Buggs Island, Motts Run, Occoquan, Anna, Smith Mountain, Waller Mill Reservoir, Harwoods Mill Reservoir, and Back Bay. *Rivers:* Tidal rivers (Pamunkey, James, Rappahannock, Chickahominy, Mattaponi, North Landing, Northwest and Potomac) and most of their tributary creeks.

Fishing Techniques: Live bait such as minnows, grass shrimp and blood worms, plus artificials such as small spinner baits and jigs. Fish near structure such as old wharves, pilings, and sunken logs on a falling tide, which moves baitfish and shrimp out of cover.

Yellow Perch

Common Names: Ringed perch, raccoon perch, striped perch.

Identification: Member of the perch family, which includes the walleye, sauger and numerous small darters. Generally olive-green above, fading down the sides to green or yellow-green, to yellow or golden yellow. Has eight vertical dusky bars on its side and a silvery underside. Dorsal fins have a distinctive dusky blotch. Ventral and anal fins are yellow to orange, turning a bright orange on breeding males. Average 6 to 8 inches, but commonly reach 14 to 15 inches and 1.5 to 2 lbs.

Best Fishing: Brackish-water tributaries of the Chesapeake Bay. Top waters here include Machodoc, Maddox, Aquia and Occoquan creeks. *Lakes:* Western Branch, Prince, Waller Mill, Little Creek, Holliday, Moomaw and Claytor. *Rivers:* Potomac, Rappahannock, Chickahominy, Nottoway and New.

Fishing Techniques: Ready feeders, but cautious biters and slow movers. Locate schools of fish by drift fishing or use deep jigging methods. Small minnows are the best overall bait. Other popular live baits include mummichogs, mayfly nymphs, worms and grubs. They'll also hit fish eyes, cut bait and pork rind, as well as artificials tipped with some of the above, including small spoons, spoon hooks, spinners, bucktails, spinner baits and streamers.

Walleye

Common Names: Walleyed pike, jack.

Identification: Largest member of the perch family (Percidae). Grows up to 21 inches, 3 and 4 lbs. by age three. Brassy-olive sides flecked with green and gold, and mottled by 6 to 8 obscure markings on top, white belly. Dorsal fins completely separate and unmarked, except for a distinct dark blotch at the rear base of the front dorsal fin. White blotch on tip of lower tail fin. The eye has a milky cornea, hence the name walleye.

Best Fishing: *Lakes:* Flannagan, South Holston, Gaston (especially below Kerr Dam), Philpott, Whitehurst, Hungry Mother, and Brittle. *Rivers:* New, Staunton/Roanoke, South Holston, Clinch and Dan.

Fishing Techniques: Jigs dressed with plastic grubs or tipped with live bait work well, especially in cold water. Three- to five-inch minnow plugs are very effective when walleyes move into shallow water. Crankbaits and jigging spoons work well when walleyes are deep. Trolling with nightcrawler harnesses (spinner rigs) is the preferred method in reservoirs during the summer months. Live baits such as minnows, shad or nightcrawlers are always a good option for walleye.

Sauger

Common Names: Sand pike, jack salmon.

Identification: A member of the perch family, very similar to walleye. Its best identifying marks are its spotted spiny dorsal. Its body colors are more of a dusky-brown to yellowish-olive, with large, irregular patches on its side, peppered in between with smaller dark markings and a white underside. Very slim build in comparison to walleye. Has a silvery, reflective eye similar to the walleye's, and a mouth full of canine teeth. When handled, it flares out its gills, flattens its head and shivers as if bracing itself for the hook removal. Typically 10 to 19 inches.

Best Fishing: Clinch and Powell rivers.

Fishing Techniques: Minnows are the best bait. Sauger tend to feed on or near the bottom. Some of the best fishing is below dams in the tailwaters. Early morning and evening are best times. They will hit fairly large minnows and are "lazy" hitters. Are quite adept at "stealing" bait. Will hit spoons, jigs or spinners, especially if tipped with a minnow.

Northern Pike

Common Names: Pike, pickerel, jackfish.

Identification: Member of the pike family (Esocidae). A long, lean body, generally olive or dark green above fading to a light olive or gray-green to yellowish-green then to white on its belly. Its sides have light yellowish bean-shaped spots the length of its body. Strongly toothed jaws have teeth arranged in rows, plus rows of teeth located on its tongue and palate; they angle inward so its prey cannot get loose. Cheek is fully scaled, gill cover is only half scaled.

Best Fishing: *Lakes:* Occoquan, Motts Run, and Arrowhead (Page County).

Fishing Techniques: Still-fishing with large minnows or other baitfish, or casting or trolling with large spoons, spinner-bucktails or crankbaits.

Chain Pickerel

Common Names: Chainsides, jackpike, pike.

Identification: A member of the pike family, it is named for its chain-like markings on its sides. Also has a black vertical mark under its eye. Normally its fin is unmarked. Averages 1.5 to 3 lbs. Fully scaled on both cheek and gill cover.

Best Fishing: L*akes:* Chickahominy, Gaston, Western Branch, Diascund, Burnt Mills, Prince, Anna, Cohoon, Little Creek, Moomaw, Douthat and many other rivers, ponds and lakes. *Rivers:* Nottoway, Blackwater, Chickahominy, and Dragon Run.

Fishing Techniques: Best time is from October through March. Most active when water temperatures are 55° to 70°F. Spinners, spoons, bucktails, jigs, pork rind baits, and a variety of crankbaits will take pickerel. Minnows are the best live bait. Fish the edges of weed beds, lily pad beds, sunken brush, or tree stumps.

Muskellunge

Common Names: Musky, muskie.

Identification: Largest member of the pike family. Normally olive to dark gray on its back, with grayish to bluish to yellowish sides. Sides may have faint vertical bars, spots or blotches.

Feeding Habits: Muskies eat mainly other fishes, especially soft-rayed species such as suckers, carp and shad, but also frogs, ducklings, muskrats and other mammals.

Best Fishing: *Lakes:* Rural Retreat, Hungry Mother, and Burke. *Rivers:* James, Clinch, Shenandoah and New.

Fishing Techniques: River fishermen use small boats with electric motors or small outboards to float larger pools and fish shoreline snags and submerged brush. Heavy bait casting rods and reels with 30+ lb. test line is used. Using large hooks, 4/0 or larger, some anglers simply allow 8- or 12-inch suckers, shad or carp to swim free. Muskies are commonly caught in lakes by trolling deep water with large crankbaits, spoons and spinner-bucktail combinations. Early in the year, try trolling across shallow points.

Brook Trout

Common Names: Native, brookie, mountain trout, speckled trout.

Identification: Most colorful of our trout. Back is a dark olive-green with light wavy or wormy markings. Sides are lighter, sometimes with a bluish cast, yellowish spots and red spots with a light blue halo around them. Belly is white with bright orange fins. Fins have outer edges of white with a black line separating it from the orange. Ten to 16 inches and 1 to 2 lbs. is a good-sized brookie. Native brookies seldom grow beyond 12 inches in Virginia streams.

Best Fishing: Over 400 streams or portions of streams contain brook trout. Many of the streams and ponds in the Shenandoah National Park and the George Washington and Jefferson National Forest have native brook trout. *Lakes:* Laurel Bed, Coles Creek and Mill Creek reservoirs, Lexington City Reservoir and Switzer Lake. *Rivers and Streams:* Crooked Creek, Little Stoney Creek, Rapidan River, Rose River, Hughes River, Jeremy's Run, Laurel Fork and Dry River.

Fishing Techniques: For the purist, dry flies, wet flies, streamers and nymphs are used. Nymphs early in the season, dry flies when the natural insects hatch. Live bait anglers use garden worms and caddis, mayfly and stonefly nymphs also early in the year when these aquatic larvae are available naturally. In deep pools, small minnows may be effective year round.

Fish illustrations by Duane Raver/USFWS

Rainbow Trout

Common Name: Rainbow.

Identification: The variety of rainbows has resulted in a variety of colors, hues and markings. Normally the back is olive-green with a silvery cast on its sides fading to a silvery-white belly. A pinkish or light rosy red band extends from its cheek to near its tail. Normally, they are well spotted with black spots, but vary from large spots to tiny specks to no markings at all.

Best Fishing: Well established in streams of the southwestern region of the state and are found in a myriad of mountain streams in western Virginia. *Lakes:* Moomaw. *Rivers and Streams:* Smith River, Elk Creek, Dan River, Potts Creek, Cripple Creek, Roanoke River, Little Reed Island Creek, Jackson River, Crooked Creek and Big Tumbling Creek, and many others on both sides of the Blue Ridge. Some good wild streams are Whitetop Laurel, Fox Creek, and the South Fork Holston River.

Fishing Techniques: Hits dry flies, wet flies, streamers, nymphs, small spinners and spinner-bucktails, spoons, as well as worms, live nymphs, minnows and salmon eggs. Hatchery trout readily take kernel corn and colored marshmallows. Berkeley Power Baits that give off a scent and can be shaped on the hook are used extensively by anglers.

Brown Trout

Common Names: English brown trout, German brown trout, European trout.

Identification: Colors vary widely. Natural wild browns are olive-brown on the back, lighter on the sides, brilliant yellow-gold on their underside, with yellowish-green, unspotted fins. They have numerous black or dark brown spots on their sides, along with a sprinkling of red spots encircled with light blue rings. Hatchery-reared browns tend to be more silvery with dark brownish above with light yellow undersides and spots of a lighter shade.

Best Fishing: *Lakes:* Moomaw. *Rivers and Streams:* Little River, Mossy Creek, Potts Creek, Back Creek, Jackson River, Smith River and a wide array of others on either side of the Blue Ridge and in southwestern Virginia.

Fishing Techniques: Will rise to dry flies as well as hitting wet flies, streamers and nymphs. Worms, live nymphs, minnows and salmon eggs are good too. Brown trout tend to be bigger "meat eaters" in that they'll take larger live baits more readily and will hit spinners, spinner bucktail combinations, as well as small crankbaits and spoons. Live baits and wet flies are normally fished downstream while dry flies are fished upstream.

Flathead Catfish

Common Names: Mud cat, shovelhead cat, yellow cat.

Identification: Broadly flattened head with a lower jaw that projects beyond the upper jaw. Tail only slightly notched and adipose fin is relatively large. Body is yellowish or cream-colored with black, dark brown or olive-brown mottling on back and sides, fading to dirty white or yellow. Younger fish have darker, bolder markings and the upper tip of the tails have white, triangular patches.

Best Fishing: *Lakes:* Occoquan, Claytor, Flannagan, Smith Mountain, and Buggs Island. *Rivers:* James, New, Staunton/Roanoke rivers and Occoquan Creek.

Fishing Techniques: Use live bait since they aren't easily attracted to catfish baits normally used for other catfish, although chicken entrails, nightcrawlers, and minnows work well. Usually caught on the bottom of deep pools or in tailraces below dams.

Blue Catfish

Common Names: Forked-tailed cat, humpback blue, chucklehead.

Identification: Heavy-bodied with a wide head and high spot forward of center near the head called the dorsal hump. Upper jaw projects well beyond the lower. Bluish-gray body above, fading to white on sides and belly. No spots and a deeply forked tail. Blue cats are often confused with channel catfish. Small channel cats typically will have spots lacking in small blue cats. However, large channel cats and medium-sized blue cats can be more difficult to tell apart, often having similar coloration and general body shape. The margin, or edge, of the anal fin can be used to identify these fish: blue cats have an anal fin with a very straight margin; in channel cats the anal fin has a rounded margin. Biologists and anglers can definitively distinguish between the two species by counting anal fin rays; 30-35 rays in the blue cat's anal fin versus the channel cat's 25 to 29 rays.

Best Fishing: *Lakes:* Buggs Island. Rivers: James, Mattaponi, Pamunkey, Rappahannock, Staunton, Appomattox, and Potomac tributaries in Virginia.

Fishing Techniques: March through May are the best months, but they are caught year round. Use heavy tackle with cut bait, live herring, shad, or peeler crabs. Best at night or low-light conditions.

Channel Catfish

Common Names: Spotted-catfish,speckled catfish, silver catfish, fork-tailed catfish.

Identification: Deeply forked tail. Upper jaw is longer than, and overlaps the lower. When small, its smooth-skinned body is usually spotted; however, these spots disappear in older fish (can be confused with blue catfish, see identification of blue catfish). Has a small dorsal fin with stiff spine standing high on its back. Varies in color, although generally dark brownish to slate-gray on top, fading to light brownish-gray on the sides. Has 25 to 29 rays in its anal fin.

Best Fishing: *Lakes:* Buggs Island, Gaston, South Holston, Claytor, Anna, Chesdin, Flannagan, and most small public lakes. *Rivers:* Appomattox, Chickahominy, Dan, Mattaponi, Pamunkey, New, Rappahannock, Shenandoah, Staunton, and North Landing.

Fishing Techniques: Rod and reel anglers catch them on clam snouts, peeler crabs, large minnows, nightcrawlers, cut herring, chicken livers or entrails, shrimp, and a variety of stink or dough baits. They take a variety of artificials including crankbaits, jigs and spinners. Best at night or low-light conditions.

White Catfish

Common Name: Forked-tailed cat.

Identification: Has a moderately forked tail, a stocky body with its upper jaw extending slightly beyond lower. Color is basically blue-gray above, fading to gray on its sides with a white underside. Occasionally mottled light gray on its sides. Average 8 to 18 inches, rarely 20.

Best Fishing: Tidal rivers such as the Potomac, Rappahannock, James, and York and numerous lakes in southeast and central Virginia.

Fishing Techniques: Many of the same methods used for other catfish. Worms, minnows and scented baits fished on or near the bottom.

American Shad

Common Names: White shad, roe shad.

Identification: Largest of the river herring family, American shad average around 3 lbs., with fish up to 5 lbs. common. Silver-sided with greenish-blue back; deep bodied from the side, narrow and symmetrical top to bottom head-on; row of dark spots on the sides, running back from the gill cover; the upper and lower jaws are equal length when the mouth is closed.

Best Fishing: *Rivers:* James (Richmond fall line area), Mattaponi, Pamunkey, Meherrin, and Nottoway.

Fishing Techniques: Best time from mid-March to early May in fall line areas of tidal rivers as adults return to spawn. Light spincasting rods and reels, with 1/32 to 1/8 oz., brightly colored shad darts, spoons, jigs, or small minnow imitation lures. Fly fishing with darts, gold or white soft-bodied streamers, and other wet flies. Increased success in deeper water; do not usually jump but give a good fight; need to be carefully played to avoid tearing delicate mouth. Check current regulations for restrictions.

Hickory Shad

Common Names: Hickory, silver shad.

Identification: River herring family, averaging around 1 lb., with fish up to 2 lbs. common. Silver-sided with grayish-green back and a prominent dark spot, followed by a row of lighter spots (especially when fresh) on the upper part of the side just behind the gill cover; body long but compressed, asymmetrical top to bottom and in cross section it is wedge-shaped; the lower jaw protrudes significantly beyond the upper jaw when the mouth is closed. Each scale on the sides has a small dark spot.

Best Fishing: *Rivers:* Rappahannock (fall line area in Fredericksburg), James (Richmond fall line area), Appomattox, Chickahominy (below Walker's Dam), Mattaponi, Pamunkey, and Nottoway.

Fishing Techniques: Mid-March into May with spring spawning run, arriving earlier than American shad. Light spin casting using very small, brightly colored shad darts, spoons, jigs, or minnow imitation lures. Fly fishing with darts, gold or white streamers, and other wet flies. Often taken near the surface, will "tail-walk" and sometimes jump. Check current regulations for restrictions.

Longnose Gar

Common Names: Billy gar, billfish, garfish, garpike.

Identification: Living relic of prehistoric past; family dates back 245 million years. Nothing in Virginia is even remotely similar to the gar. The long narrow beak-like jaw, laden with sharp teeth, is the unmistakable feature. Very long, cylindrical fish withdorsal and anal fins set well back on the body, and a large rounded tail fin; note the armament of very large, hard, sharp, bony scales. Brownish-olive on its back, fading to yellowish- or olive-green to white on its belly; 2 to 3 ft in length is not uncommon.

Best Fishing: *Lakes:* Western Branch, Prince, Chickahominy and Buggs Island. *Rivers:* Chickahominy, Pamunkey, James and Rappahannock.

Fishing Techniques: Large minnows are best on medium to heavy casting and spinning tackle. They are adept at stripping bait from hooks and difficult to hook in their bony jaw. Feed at night, especially moonlit nights.



Blueback Herring & Alewife

Common Name: River herring.

Identification: Blueback herring and alewife are almost identical looking; the best way to tell them apart is an internal difference, blueback have a black membrane that lines the abdominal cavity and alewife have a light colored one with few, scattered spots. Blueback are bluish along the back with a silvery head; alewife is grayish-blue above, with a bronze head. Maximum length is 12 to 15 inches and less than 1 lb.

Fishing: Because stocks are depressed there is no harvest permitted in the waters flowing into North Carolina (Meherrin, Nottoway, Blackwater, North Landing and Northwest rivers and their tributaries plus Back Bay). The Virginia Marine Resources Commission enacted a ban on the possession of river herring, effective January 1, 2012, due to the collapse of the stock over the past 40 years and in order to comply with an Atlantic States Marine Fisheries Commission fishery management plan directive.

Common Carp

Common Names: German carp, European carp, mud bass, buglemouth bass.

Identification: Largest member of the minnow family. Thick bodied, with a brassy sheen, humped back, very large scales, large lips, barbles extending from lips, and spines on the front of dorsal and anal fins. Commonly attain 15 to 20 lbs.

Best Fishing: *Lakes:* Western Branch, Claytor and Prince. *Rivers:* Rappahannock, Pamunkey, Chickahominy, Potomac, Shenandoah and James and Kerr Reservoir.

Fishing Techniques: Common carp have acute senses of hearing, smell and taste, and are very skittish in clear water. They will bite in hot summer when other fish are not very active, but are a challenge to catch on hook and line. Carp often go on feeding sprees after a rain. Sometimes it pays to chum an area with kernel corn, oatmeal, cooked vegetables or similar materials. Baits include bread dough balls, canned corn or peas, marshmallows, cheese mixed with cotton to keep it on the hook, and worms. Baits must lie on unobstructed bottom. Tackle is usually a spinning, spincasting or casting rod at least 6 feet long with plenty of backbone; reels should be fitted with at least 100 yds. of 12 to 30 lb. test line. Hooks from #2 down to #10 are favored, and a sliding sinker should be used because of the carp's wariness.

Freshwater Drum

Common Names: Drum, sheepshead.

Identification: Freshwater drum have a humped back, stout body and large scales. The fins and body are silvery brown. The trailing edge of the caudal fin is rounded or almost triangular.

Best Fishing: *Rivers:* Clinch and Powell. *Lakes:* Buggs Island.

Fishing Techniques: Most anglers use live bait (crayfish and small minnows), but drum will hit artificial lures that imitate their preferred prey. Light or medium tackle is best. Fish on the bottom in deeper pools in rivers or on drop-offs and points in Buggs Island Lake.

Fish illustrations by Duane Raver/USFWS

Bowfin

Common Names: Grindle, grinnel.

Identification: Bowfin are living relics, with primitive roots back 70 million years ago. Has a long, soft-rayed dorsal which arches in a bow over most of the length of its body. Tail is rounded, with distinct black spot rimmed with orange on males; black spot on females faint or absent and no orange rim. Its back and sides are brownish-green or olive-green, with mottled sides fading to yellowish or white. During spawning, its underside turns a bright yellow-green. Has a cylindrical body and a wide flattened head, almost snake-like, with deep-set dark eyes. Snout is rounded with short nasal barbels. Mouth is large and has conical-shaped teeth. Note: While the bowfin shares similar coloration and body shape with the northern snakehead (recently introduced to the Potomac River), the anal fin of a bowfin is much shorter than that of the snakehead, and snakeheads will not have the spot found on bowfin.

Best Fishing: *Lakes:* Chickahominy, Little Creek and Diascund. *Rivers:* Chickahominy, Mattaponi, Pamunkey, Nottoway and Blackwater.

Fishing Techniques: They are strong, muscular fighters and strike at all manner of live bait and many artificials. Often fools an angler into thinking it's whipped, and then suddenly explodes back to life. Minnows and a variety of jigs are best baits. Spinner baits and bass jigs work well for summertime bowfin; in winter, vertical jigging spoons and blade baits can be effective. Use a good stiff rod with at least 15-lb test line. Steel leaders may be necessary and don't try to lip hold these fish! Food value is generally considered poor.

DO YOU KNOW THE DIFFERENCE?

Northern Snakehead

Similar-Appearing Native Species

Bowfin

Anglers are encouraged to contact VDGIF with all snakehead catches but are required to call if they plan to keep a legally caught fish, which must be killed before being taken into posssession.

804-367-2925

KEEPING WILD FISH POPULATIONS HEALTHY

Working to protect the health of Virginia's native and stocked fish populations is critical to ensure that Virginia's fishery resources are maintained for future generations of fishermen. There are several ways in which anglers can reduce their chances of inadvertently spreading disease causing organisms from one location to another:

- Do not purposefully move fish, other aquatic organisms, sediment, or water from one body of water to another.
- Remove any mud, plants, fish, or sediment from fishing gear and boats before using them at another location.
- Pour out any water that may have accumulated in boats or equipment before use in another location.
- Dispose of any fish leftover parts that remain after cleaning by burying or incinerating them or by placing them in a tightly closed garbage bag and placing them in a dumpster, landfill, or trash bin.

©Eric Engbretson

For individuals that stock ponds and public waters, it is important that only healthy fish are released. To ensure that only healthy fish are stocked, individuals that stock either private ponds or public waters are encouraged to purchase their stockers from production facilities that regularly test their fish for diseases. This information may be obtained by asking the producer about the fish health testing history of his or her facility.

Public Lakes Guide

For more information: www.HuntFishVA.com/fishing/waterbodies

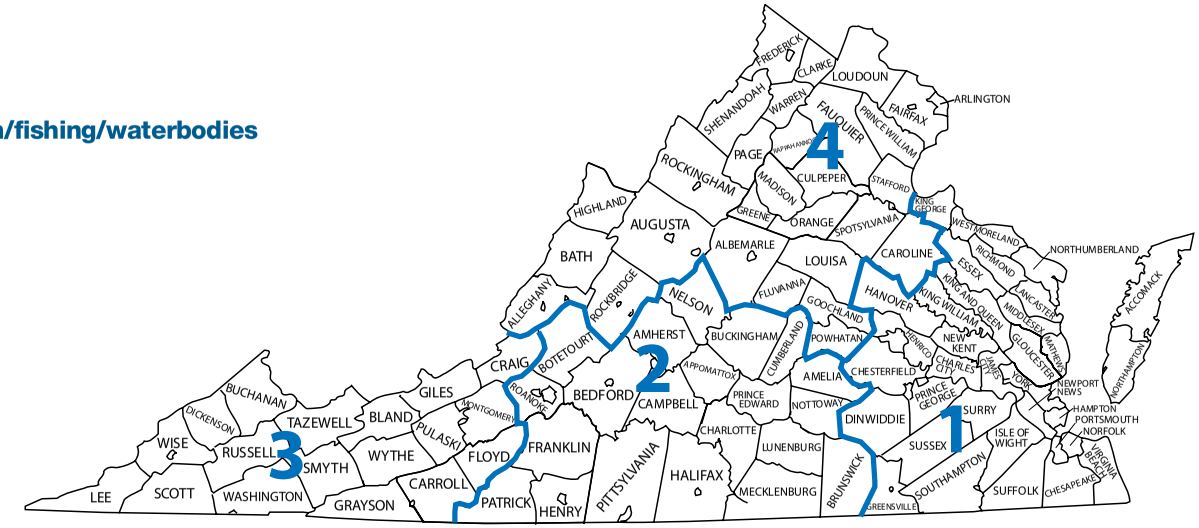

LAKES, SIZE & LOCATION	PERMIT REQ.	BOAT RAMP	PICNIC FACIL.	GAS MOTOR	BOAT RENTAL	HANDI. FACIL.	CONCES. FACIL.	LMB BG	SMB	CF	CRP	WB	TR	MY	WE	HSB	SB	CP	YP	WP	NP
REGION 1 – EASTERN VIRGINIA																					
Beaverdam Swamp Reservoir (635 ac) Rt. 17 to Rt. 616.	Fee	•	•		•	•	•	•		•	•										
Chandler's Millpond (75 ac) on Rt. 3 just south of Westmoreland State Pk.		•						•		•	•										
Chickahominy Reservoir (1,230 ac) I-64 east to Providence Forge (Rt 60 E) off Rt. 649.	Fee	•		•	•		•	•		•	•						•	•	•		
Diascund Reservoir (1,110 ac) I-64 east to Providence Forge (Rt. 60 E) off Rt. 603.		•						•		•	•							•	•		
Gardy's Mill Pond (75 ac) Rt. 202 west of Callao.		•						•		•	•							•			
Harwood's Mill Reservoir (265 ac) Rt. 17 – Rt. 173.	Fee	•	•		WD		WD	•		•	•								•		
Harrison Lake (82 ac) Rt. 5 to Rt. 658. (Harrison Lake National Fish Hatchery)		•	•	5 HP		•		•			•							•			
Lake Maury (165 ac) Intersection of Rt. 60 and Rt. 17.	•		•		•	•	•	•		•	•								•		
Lee Hall Reservoir (230 ac) Rt. 143 Newport News. (757) 886-7912	Fee	•	•		WD		WD	•		•	•							•	•		
Little Creek Reservoir (947 ac) Rt. 60 E to Rt. 603 to Rt. 610 E off Lakeview Drive.	Fee	•	•		•	•	•	•		•	•						•	•	•		
Sandy Bottom Park Pond (12 ac) Intersection of I-64 and Big Bethel Road.			•		•	•	•	•			•										
Waller Mill Reservoir (360 ac) Rt. 143 to Rt. 645.	Fee	•	•		•		•	•		•	•						•		•		
Woodstock Pond (7.5 ac) York River State Park east of Croaker Rt. 606.			•		•		•	•			•										

KEY

BG – Bluegill
CF – Catfish
CL – Ramp Closed–Another to be built in another location
CP – Chain Pickerel
CRP – Crappie
DR – Dirt Ramp
FP – Fishing Pier
HSB – Hybrid Striped Bass
KB – Kentucky Spotted Bass
LMB – Largemouth Bass
MY – Muskellunge
NF – National Forest
NP – Northern Pike
PK – Parking
PR – Primitive Ramp
RBr – Redbreast Sunfish
SB – Striped Bass
SF – State Forest Permit
SL – 25 mph Speed Limit
SMB – Smallmouth Bass
SP – State Park Fee
SW – Swimming
TR – Trout
WB – White Bass
WD – Weekends Only
WE – Walleye
WP – White Perch
YP – Yellow Perch

LAKES, SIZE & LOCATION	PERMIT REQ.	BOAT RAMP	PICNIC FACIL.	GAS MOTOR	BOAT RENTAL	HANDI. FACIL.	CONCES. FACIL.	LMB BG	SMB	CF	CRP	WB	TR	MY	WE	HSB	SB	CP	YP	WP	NP
REGION 1 – SOUTHEASTERN VIRGINIA																					
Airfield (105 ac) Located 5 miles south of Wakefield on Rt. 628.		DR						•			•							•	•		
Back Bay (25,473 ac) Rt. 615. State ramps at Mill Landing Rd. and Back Bay Landing Rd.		•		•	•Priv		•Priv	•		•	•						•	•	•	•	
Burnt Mills (610 ac) Located in Suffolk off Rt. 10 on Rt. 603. No fishing from shore.	Fee	DR		12 HP				•			•							•	•		
Cohoon (510 ac) off Rt. 58 on Pitchkettle Road (Rt. 604) in Suffolk.	Fee	•		10 HP	•		•	•			•							•	•		
Drummond (3,000 ac) Access by feeder ditch off Rt. 17.				25 HP							•							•	•		
Emporia (210 ac) West of I-95 on Rt. 611.		•		10 HP				•		•	•										
Lone Star (490 ac) Fishing station located off Rt. 10 on Rt. 125 in Suffolk.	Fee	•	•			•		•			•						•			•	
Meade (512 ac) Fishing station (bait sales). Located off Rt. 58 on Pitchkettle Rd. (Rt. 604) in Suffolk.	Fee	•		10 HP	•		•	•		•	•						•	•	•	•	
Oak Grove Lake (70 ac) Byron Street off Volvo Parkway in Chesapeake. Shore Fishing.			•			•		•													
Prince (777 ac) Off Rt. 460 on Lake Prince (Rt. 604) in Suffolk.	Fee	•		12 HP				•		•	•						•	•	•		
Smith (222 ac) Boat ramp located on Rt. 13 (Northhampton Blvd.) in Va. Beach.	Fee	•	•	12 HP				•		•	•								•	•	
Speights Run (197 ac) Located on Rt. 646 off Rt. 58 in Suffolk. No shore fishing.	Fee	•		10 HP				•			•							•			
Trashmore (52 ac) Located off Va. Beach Exp. in Va. Beach. No private boats.			•				•	•		•	•									•	
Western Branch (1,579 ac) 2 boat ramps located off Rt. 603 and Rt. 605 in Suffolk.	Fee	•		12 HP				•		•	•			•			•	•	•	•	
REGION 1 – CENTRAL VIRGINIA																					
Bryan Park Lakes (12 ac) Richmond, Hermitage Rd/Lakeside Ave. to Bryan Park.			•			•		•		•											
Chesdin (3,100 ac) I-95 to I-85 S to Rt. 460 W to Rt. 623 N to Rt. 601 W to Rt. 776 N.		•	•	•	•	•	•	•		•	•				•		•	•			
Henrico County Park Lakes																					
Crump Park (2 ac) Staples Mill Rd. (33 W) to Courtney Road			•			•		•		•											
Deep Run Park (2) (2 ac) I-64 to S. Gaskins Rd. to Ridgefield Parkway.			•			•		•		•											
Dorey Park (5 ac) Off Darbytown Rd.			•			•		•		•			•								
Three Lakes Park (3) (4 ac) off Rt. 301 N to Wilkinson Rd.			•			•		•		•	•										
Lakeview (42 ac) Rt. 1 to Pickett St.		•	•					•		•	•										
Shields (7 ac) in Byrd Park in Richmond.			•			•		•		•			•								
Swan (13 ac) in Byrd Park in Richmond.			•			•		•		•											
Swift Creek (156 ac) Pocahontas State Park, Rt. 10 to Rt. 655 (Beach Rd.) to Rt. 780.		•	•		•	•	•	•		•	•							•			
REGION 2 – SOUTHSIDE VIRGINIA																					
Amelia (100 ac) from Rt. 360 take Rt. 604 N to Rt. 616 to Rt. 652.		•				•		•		•	•										
Bannister (400 ac) Rt. 501 just north of Halifax.		•		•				•		•	•							•			
Bear Creek (42 ac) Rt. 60 W to Rt. 622 to Rt. 629.	SP	•	•		•	•	•	•		•	•										
Briery Creek (845 ac) Rt. 15, 7 miles south of Farmville.		•		10 HP max		•		•			•							•			

LAKES, SIZE & LOCATION	PERMIT REQ.	BOAT RAMP	PICNIC FACIL.	GAS MOTOR	BOAT RENTAL	HANDI. FACIL.	CONCES. FACIL.	LMB BG	SMB	CF	CRP	WB	TR	MY	WE	HSB	SB	CP	YP	WP	NP
Brunswick (150 ac) on Rt. 638 off Rt. 58 east of Edgerton.		•						•		•	•							•			
Conner (110 ac) from Rt. 360 take Rt. 746 to Rt. 603 to Rt. 619 to Rt. 623 E to Rt. 624 S, 2 miles from Providence.		•						•		•	•							•			
Cumberland State Forest Lakes																					
Arrowhead (6 ac) Rt. 60 W, Rt. 622 to Rt. 629.								•		•	•										
Bonbrook (6 ac) Rt. 60 W to Rt. 622-623-626 to C.S.F.	Fee							•		•	•										
Oak Hill (6 ac) Rt. 60 W to Rt. 622 to Rt. 629.								•		•	•										
Winston (12 ac) Rt. 60 W to Rt. 622 to Rt. 629.		•	•					•		•	•										
Fort Pickett Lakes off Rt. 40 east of Blackstone.																					
Birchin (45 ac) limited access	•	•		SL				•			•							•			
Butterwood Pond (8 ac)	•	•		SL				•		•											
Dearing Pond (7 ac)	•	•		SL				•		•											
Engineers Pond (19 ac)				SL																	
Lewis Pond (12 ac)	•			SL				•		•	•										
Pickett Reservoir (384 ac)	•	•		SL				•		•	•							•			
Reservation Pond (3 ac)	•	•		SL				•													
Tommeheton (51 ac) limited access	•			SL				•			•							•			
Gaston (20,300 ac) Mecklenburg and Brunswick counties, various routes.		•	•	•	•	•	•	•		•	•	•			•		•	•			
Gordon (157 ac) off Rt. 58 on Rt. 664 south of South Hill.		•						•		•	•							•			
Great Creek (212 ac) 1 mile north of Lawrenceville off Rt. 46.		•	•					•		•	•							•			
Holliday (113 ac) Appomattox-Buckingham State Forest. From Rt. 460 take Rt. 24 N to Rt. 626 to Rt. 640 to Rt. 692.	Fee	•	•		•	•	•	•		•	•							•			
Horsepen (19 ac) Rt. 60 to Rt. 638 to WMA.		•	•					•		•	•							•			
James River Ponds Rt. 607, 7 mi. north of Rt. 60 at Bent Creek.																					
Branch (7 ac)			•			•		•		•	•										
Taylor (1 ac)	Fee		•					•		•	•										
Green Hill (1 ac)			•					•		•	•										
Kerr Reservoir (48,900 ac) Halifax and Mecklenburg counties, various routes.		•	•	•	•	•	•	•		•	•	•					•	•			
Modest Creek (29 ac) from Victoria - Rt. 49 N to Rt. 723 to Rt. 739.		•						•		•								•			
Nottoway (188 ac) 6 miles north of Blackstone on Rt. 606.		•		10 HP max				•		•	•							•			
Nottoway Falls (60 ac) from Victoria - Rt. 49 N to lake.		•						•		•	•							•			
Sandy River Reservoir (740 ac) Rts. 460-640, 1 mile to access road.		•		10 HP max		•		•		•	•							•			
Slate River Watershed (38 ac) in Appomattox -Buckingham State Forest, Rt. 640 1 mile north of Rt. 636.	SF	•						•		•	•							•			

KEY

BG – Bluegill
CF – Catfish
CL – Ramp Closed–Another to be built in another location
CP – Chain Pickerel
CRP – Crappie
DR – Dirt Ramp
FP – Fishing Pier
HSB – Hybrid Striped Bass
KB – Kentucky Spotted Bass
LMB – Largemouth Bass
MY – Muskellunge
NF – National Forest
NP – Northern Pike
PK – Parking
PR – Primitive Ramp
RBr – Redbreast Sunfish
SB – Striped Bass
SF – State Forest Permit
SL – 25 mph Speed Limit
SMB – Smallmouth Bass
SP – State Park Fee
SW – Swimming
TR – Trout
WB – White Bass
WD – Weekends Only
WE – Walleye
WP – White Perch
YP – Yellow Perch

LAKES, SIZE & LOCATION	PERMIT REQ.	BOAT RAMP	PICNIC FACIL.	GAS MOTOR	BOAT RENTAL	HANDI. FACIL.	CONCES. FACIL.	LMB BG	SMB	CF	CRP	WB	TR	MY	WE	HSB	SB	CP	YP	WP	NP
Twin Lakes State Park (Goodwin, 13 ac; Prince Edward, 27 ac) From Rt. 360 take Rt. 621 to park.	Fee	•	•					•		•	•							•			
Wilck's (27 ac) Rt. 460 Bus. west in Farmville.	Fee	•	•					•		•	•										
REGION 2 – STAUNTON RIVER DISTRICT																					
Abbott (24 ac) off Rt. 43 at Peaks of Otter on Blue Ridge Parkway.			BANK FISHING ONLY					BG	•												
Burton (76 ac) 6 miles north of Callands via Rt. 969 and Rt. 800.		•						•		•	•										
Fairy Stone (168 ac) Rt. 623 off of Rt. 57 west of Bassett.		•	•		•	•	•	•			•										
Leesville Reservoir (3,400 ac) Campbell, Bedford, and Pittsylvania counties, various routes.		•	•	•			•	•		•	•	•			•		•				
Martinsville Reservoir (175 ac) Rt. 220 Bus. South, Rt. 174 North, left on Rt. 108.	Fee	•	•		•			•		•	•										
Mill Creek (189 ac) Rt. 60 to Rt. 778, right on 610-619.		•	•					•		•	•										
Nelson (40 ac) Rt. 655 E of Arrington, left on 812.		•						•		•	•										
Otter Lake (8 ac) off Blue Ridge Parkway north of Big Island.			BANK FISHING ONLY					•													
Philpott Reservoir (2,800 ac) Franklin, Henry, and Patrick counties, various routes.		•	•	•				•	•	•	•				•						
Smith Mountain (20,000 ac) Bedford, Franklin, and Pittsylvania counties, various routes.		•	•	•	•	•	•	•	•	•	•			•	•		•				
Stonehouse (34 ac) Rt. 610 – 625 – 830.		•	•					•			•										
Thrasher (34 ac) Rt. 60 – 610 – 617.		•	•					•			•										
White Oak Mtn. Ponds (4) (1/2 to 7 ac) off Rt. 707 out of Spring Garden.								•													
REGION 3 – SOUTHWEST VIRGINIA																					
Bark Camp (48 ac) Alt. 58 to Tacoma, Rt. 706 to Rt. 699 to Rt. 822 to U.S.F.S. Rt. 993 to lake.	NF	•	•			•		•		•			•								
Beartree (14 ac) I-81 to Marion (Exit 45) and Rt. 16 S to Troutdale, west on Rt. 603 to Rt. 58 W to lake.	NF		•			•							•								
John Flannagan (1,143 ac) Alt. 58 to Rt. 63 N to Clincho Rt. 63 to Rt. 616 to Rt. 614 to lake.		•	•	•	•	•		•, KB	•	•	•				•	•					
Hales (4 ac) I-81 to Marion (Exit 45) Rt. 16 S to Sugar Grove and Rt. 614 to Rt. 612 to Rt. 798 to lake.	NF												•								
Hidden Valley (61 ac) Abingdon northwest on Alt. 58 to Rt. 690 to lake.		•						•, RBr	•	•											
Hungry Mother (108 ac) Hungry Mother State Park. I-81 to Marion (Exit 47) to Rt. 16 N to state park and lake.		•	•		•	•		•, KB, RBr	•	•				•	•	•					
Keokee (92 ac) Rt. 23 to Rt. 68 W at Appalachia to Rt. 606 to Rt. 623 to U.S.F.S. road to lake.	NF	•				•		•		•											
Laurel (Breaks Interstate Park) Rt. 460 at Vansant to Rt. 83 W to Rt. 80 N to park.		•			•			•													
Laurel Bed (300 ac) I-81 to Chilhowie, Rt. 107 NW to Saltville. Signs lead to Clinch Mtn. WMA and lake.		•							•				•								
Lincolnshire (20 ac) Rt. 460 at Tazewell.		•	•					•		•			•								
North Fork Pound (154 ac) Rt. 23 to Pound and lake.		•	•	•	•			•, KB	•	•	•			•							
Norton Reservoir (9 ac) Rt. 23 South from Norton to Rt. 619 to lake.		•				•		•					•								
South Holston (7,580 ac) I-81 to Abingdon (Exit 17) Rt. 75 S to Rt. 670 and lake.		•	•	•	•			•, RBr	•	•	•	•	•	•	•						

LAKES, SIZE & LOCATION	PERMIT REQ.	BOAT RAMP	PICNIC FACIL.	GAS MOTOR	BOAT RENTAL	HANDI. FACIL.	CONCES. FACIL.	LMB BG	SMB	CF	CRP	WB	TR	MY	WE	HSB	SB	CP	YP	WP	NP
Witten (52 ac) Rt. 460 to Tazewell and Rt. 16 N to Rt. 643 to lake.		•	•					•, RBr	•				•								
REGION 3 – NEW RIVER VALLEY																					
Claytor (4,472 ac) Various routes.		•	•	•	•	•	•	•	•	•	•	•		•		•	•				
Gatewood (162 ac) Rt. 710 (Mt. Olivet Rd.), west of Pulaski off Rt. 99 N.		•	•		•		•	•	•	•	•										
Rural Retreat (90 ac) I-81 to Rural Retreat (Exit 60) to Rt. 90 S. Signs to lake.		•	•		•	•	•	•		•	•			•							
Lovill's Creek (45 ac) Rt. 52 to Cana, Rt. 686 to lake.		•	•				•	•		•	•										
REGION 4 – WEST CENTRAL VIRGINIA																					
Clifton Forge Reservoir (9 ac) I-64 W of Clifton Forge, Exit 24, go toward town, Rt. 606 N to top of mountain.	NF							•		•			•								
Coles Run Reservoir (7 ac) Exit 96 off I-64 at Waynesboro, Rt. 624 S, Rt. 664 S to Forest Rd 42, take right, go 4.5 miles.	NF												•								
Douthat (52 ac) I-64 W of Lexington (Exit 27).	Fee	•	•		•	•	•	•		•	•		•					•			
Forest Service Lakes																					
Braley Pond (5 ac) 10 miles west of Churchville on Rt. 250, 0.5 north on Rt. 715.	NF		•					•		•			•								
Elkhorn (50 ac) 10 miles west of Churchville on Rt. 250, 6.5 miles north on Rt. 715, east on Forest Road 95.	NF	•	•			•		•		•			•								
Hearthstone (14 ac) 5 miles north of Churchville on Rt. 42, 0.4 mi. north on Rt. 760, 3 miles west on Rt. 730, 2 miles north Forest Service Road 101.	NF	•						•		•	•		•								•
Sherando (20 & 8 ac) Exit 96 off I-64 at WaynesboroRt. 624 S (3 mi) and Rt. 664 S (7 mi).	NF	•	•,SW		Canoe	•	•	•		•			•								
Lexington (22 ac) Rt. 11 south to 251 – 612 – 667.	•												•								
Mills Creek Reservoir (17 ac) Exit 96 off I-64 at Waynesboro, Rt. 624 S, Rt. 664 S to Forest Rd. 42, take right, go 1.5 miles.	NF												•								
Moomaw (2,530 ac) Callaghan Exit off I-64, 2 miles east on Rt. 661, 10 miles north on Rt. 620.	PK	•	•	•	•	•	•	•	•	•	•		•					•			
Tams City Park (3 ac) City of Staunton.								•		•			•								
Virginia Power Rec. Ponds (40 & 32 ac) Rt. 39 west of Warm Springs to Hiners Store, Rt. 600 N (6 mi).		•	•			•		•		•	•										
Willis Robertson (26 ac) Rt. 11 bypass to S. Lexington, Rt. 251 follow signs to lake.		•	•		•	•	•	•		•					•						
REGION 4 – NORTHWEST VIRGINIA																					
Arrowhead (34 ac) southeast of Luray on Rt. 669.	•	•	•					•		•	•				•						•
Clearbrook (3 ac) Clearbrook Park (Town of Clearbrook Rt. 81 – 11 – 672).			•				•						•								

KEY

BG – Bluegill
CF – Catfish
CL – Ramp Closed–Another to be built in another location
CP – Chain Pickerel
CRP – Crappie
DR – Dirt Ramp
FP – Fishing Pier
HSB – Hybrid Striped Bass
KB – Kentucky Spotted Bass
LMB – Largemouth Bass
MY – Muskellunge
NF – National Forest
NP – Northern Pike
PK – Parking
PR – Primitive Ramp
RBr – Redbreast Sunfish
SB – Striped Bass
SF – State Forest Permit
SL – 25 mph Speed Limit
SMB – Smallmouth Bass
SP – State Park Fee
SW – Swimming
TR – Trout
WB – White Bass
WD – Weekends Only
WE – Walleye
WP – White Perch
YP – Yellow Perch

LAKES, SIZE & LOCATION	PERMIT REQ.	BOAT RAMP	PICNIC FACIL.	GAS MOTOR	BOAT RENTAL	HANDI. FACIL.	CONCES. FACIL.	LMB BG	SMB	CF	CRP	WB	TR	MY	WE	HSB	SB	CP	YP	WP	NP
Forest Service Lakes																					
Bealler's Ferry Pond (7 ac) Hwy. 211 to Luray. North on Rt. 675, east on Rt. 684.	NF					•		•		•											
Briery (9 ac) Rt. 257 W of Dayton - Rt. 924.	NF							•		•			•								
Dry Run (10 ac) Rt. 33 W of Rawley Springs.	NF										•										
Hone Quarry (6 ac) Rt. 257 W of Dayton - Rt. 924.	NF							•		•	•		•								
Skidmore (118 ac) Rt. 33 W of Harrisonburg - PS 227.								•		•	•		•								
Slate Lick (10 ac) Rt. 33 - Rt. 612N - Rt. 230 - PS 1279.	NF							•		•			•								
Tomahawk (2 ac) Rt. 263 and 610 W of Mt. Jackson.	NF					•		•		•			•								
Laura (44 ac) Bryce Mtn. Resort at Bayse. Rt. 263, 12 miles, west of Mt. Jackson.		•						•		•	•				•						•
Silver (10 ac) From Harrisonburg take Rt. 42 south to Dayton, then right on Rt. 701.													•								
Virginia Dept. of Game & Inland Fisheries Lakes																					
Frederick (117 ac) Rt. 522 and 340, 5 miles north of Front Royal.		•			•	•	•	•		•	•				•						•
Shenandoah (36 ac) Rt. 276 S of Rt. 33.		•	•		•		•	•		•	•			•							
Wilkins (3 ac) Jim Barnett Park (Winchester).			•			•		•		•	•		•								
REGION 4 – NORTHERN VIRGINIA																					
Abel (185 ac) Rt. 17 N - Rt. 616 N - Rt. 651 E.		•						•		•	•										
Accotink (90 ac) FCPA, I-95 N - 644 W - right on Backlick, left on Highland, right on Accotink.			•		•	•	•	•		•											
Anna (9,600 ac) Rt. 1 south, west on Rt. 208 to lake.		•	•	•	•	•	•	•		•	•						•				
Beaverdam Cr. (350 ac) 15 N - 50 W - 659 N.		PR						•	•	•	•										
Cook (4 ac) Cameron Run Reg. Pk. (Alexandria).						FP		•		•			•								
Fairfax Lake (28 ac) 7 W - 606 W - FCPA surrounded by park.			•		•			•		•	•										
Germantown Lake (109 ac) Rt. 17 to 28 N, 643 (Meetze Road) to C.M. Crocklett Park.	•	•	•		•	FP	•	•		•	•										
Hunting Run Reservoir (430 ac) 3 W to 610 W.	•	•			•	FP		•		•	•										
Huntsman (27 ac) 123 N- 636 N - 641 N.								•		•	•										
Lake Anna State Park Pond (1 ac) Rt. 1 to Fredericksburg west on 208, north on 601 to Lake Anna State Park. (Kids only)			•			•	•	•		•											
Locust Shade (8 ac) Locust Shade Park. Paddle boats available.			•			•	•	•		•	•		•								
Lunga Reservoir (670 ac) I-95 (Exit 148) to USMC Truck Road and follow signs to lake.	•	•		9.9 HP MAX			•	•		•	•										
Motts (160 ac) 95 N - 3 W - 639 N - 618 W.	•	•	•		•	FP	•	•		•	•										•
Mtn. Run (75 ac) 29 S - 718 W - 719 N.	•	•	•					•		•	•										
Ni Reservoir (411 ac) 95 N - 3 W - 620 S - 627 S.	•	•	•		•			•		•	•										
Occoquan (2,100 ac) two parks off 123 N.																					
Fountainhead Park & Prince William Park		•	•	9.9 HP MAX	•	•	•	•		•	•										
Pelham (255 ac) 29 S – 718 N.	•	•						•		•	•										
Phelps Pond (3 ac) Rt. 17 N – Rt. 651. Phelps WMA.								•		•											
Royal (35 ac) 123 N – R. Zion Rd. – Rt. 20 S – 629 S – R Common-wealth Blvd.– R Gainsborough Dr.			•					•		•	•										

LAKES, SIZE & LOCATION	PERMIT REQ.	BOAT RAMP	PICNIC FACIL.	GAS MOTOR	BOAT RENTAL	HANDI. FACIL.	CONCES. FACIL.	LMB BG	SMB	CF	CRP	WB	TR	MY	WE	HSB	SB	CP	YP	WP	NP
Virginia Dept. of Game & Inland Fisheries Lakes																					
Brittle (77 ac) 29 N - 600 E - 793 S.		•	•		•	FP	•	•		•	•				•						
Burke (218 ac) in Burke Park. 95 N - 123N.		•	•		•	FP	•	•		•	•			•	•						
Curtis (91 ac) 17 N - 616 N - 662 W, surrounded by park.		•	•		•	FP		•		•	•										
Orange (124 ac) Game Department, off Rt. 629 two miles east of Orange on Rt. 20 S - 629 S.		•	•		•	FP	•	•		•	•				•						
REGION 4 – CENTRAL VIRGINIA																					
Albemarle Parks Dept. Lakes																					
Beaver Creek (104 ac) Follow 680 from Rt. 250 junction west of Charlottesville to lake.		•	•					•		•	•										
Chris Greene (62 ac) Off Rt. 606 one mile from airport.	Fee	•	•,SW		Canoe	•		•		•	•										
Mint Springs (8 ac) Rt. 684-788 west of Crozet.	Fee		•,SW					•		•	•		•								
Totier Creek (66 ac) Rt. 726 to Rt. 845W of Scottsville.		•	•					•		•	•							•			
Walnut Creek (60 ac) on Rt. 631 south of Charlottesville.	Fee	•	•,SW		Canoe	•		•		•	•										
Gordonsville (81 ac) I-64 W to Rt. 15 Boswell Tavern to Rt. 603.	•	•						•		•	•							•			
Northeast Creek (187 ac) 4 miles east of Louisa on Rt. 33.	•	•						•		•	•							•			
Ragged Mountain (50 ac) Rt. 702 off Rt. 29.								•		•	•										
Rivanna (450 ac) Rt. 659 off 631 (Rio Rd).		•						•		•	•										
Scottsville Lake (2 ac) On Hardware St. (Rt. 795) north end of downtown off Rt. 20.		PR						•		•	•		•								
Sugar Hollow Reservoir (47 ac) On Moorman's River 6 mi. west of White Hall on Rt. 614. No boats allowed.													•								
Virginia Dept. of Game & Inland Fisheries Lakes																					
Albemarle (35 ac) In White Hall, take Rt. 614 E to Rt. 675, follow to lake.		•						•		•	•										
Fluvanna Ruritan (50 ac) On Rt. 619 off Rt. 58 at Cunningham.		•						•		•	•										
Powhatan Ponds (3) (20 ac) Powhatan County Rt. 60 W to Rt. 627 to Rt. 662.		PR						•		•	•										
Powhatan Lakes (2) (71 ac) Powhatan County Rt. 60 W to Rt. 684 (Bell Rd) to Rt. 625 (Powhatan Lakes Rd.)		•				•		•										•			

KEY

BG – Bluegill
CF – Catfish
CL – Ramp Closed–Another to be built in another location
CP – Chain Pickerel
CRP – Crappie
DR – Dirt Ramp
FP – Fishing Pier
HSB – Hybrid Striped Bass
KB – Kentucky Spotted Bass
LMB – Largemouth Bass
MY – Muskellunge
NF – National Forest
NP – Northern Pike
PK – Parking
PR – Primitive Ramp
RBr – Redbreast Sunfish
SB – Striped Bass
SF – State Forest Permit
SL – 25 mph Speed Limit
SMB – Smallmouth Bass
SP – State Park Fee
SW – Swimming
TR – Trout
WB – White Bass
WD – Weekends Only
WE – Walleye
WP – White Perch
YP – Yellow Perch

For more detailed fishing and access information for all of the major fishing rivers please check out the fishing web pages: www.HuntFishVA.com/fishing/.

Appomattox River

The Appomattox is a major tributary of the James River that flows out of Appomattox Co. toward Petersburg and Hopewell. Lake Chesdin, just west of Petersburg, is a major man-made impoundment on the river.

Fishery: A wide range of species, including largemouth, smallmouth and spotted bass, and redbreast sunfish, bluegill, flier, crappie, pickerel, and fallfish. Striped bass and walleye, which run out of Lake Chesdin, provide a seasonal fishery.

Access: Mostly limited to bridge crossings. Due to the remote nature of the river, only experienced boaters should try its waters.

Blackwater River (Chowan Drainage)

The Blackwater originates in Prince George Co., flows east through Surry Co., then south into the Nottoway to form the Chowan.

Fishery: Hosts runs of river herring in spring, along with limited numbers of shad and striped bass. Redbreast sunfish angling is also quite good in the spring; also has largemouth bass, bluegill, crappie, flier, and chain pickerel; bowfin and gar are common in the lower river.

Access: Ramps are available in the City of Franklin and at Routes 611 and 603 off Route 258; canoe access is available at several bridge crossings; bank fishing is limited to some bridge crossings, state boat ramps, and canoe access areas.

Chickahominy River

The Chickahominy flows east out of Henrico and Hanover Cos. and enters the James River east of Jamestown. Chickahominy Lake is a man-made reservoir along the New Kent/Charles City Co. lines.

Fishery: With its beautiful cypress studded shoreline, the river below the lake supports a nationally known largemouth bass fishery; with good fishing for crappie, chain pickerel, bowfin, yellow perch, channel catfish, longnose gar, and blue catfish; river herring runs at Walker's Dam continue to draw anglers.

Access: Chickahominy Riverfront Park (formerly Powhatan Resort); the WMA landing on Morris Creek; and Brickyard Landing west of Toano, off Route 610. Private ramps: Rock-a-Hock Campground; Riverside Camp; Colonial Harbor; and River's Rest.

Clinch River

The Clinch is the crown of the mountain empire, flowing 135 miles southwestward from its origin near the town of Tazewell on its way to the Tennessee state line.

Fishery: The river is home to many rare species of mussels and dozens of species of minnows and darters, but the variety of sport fish is what makes the Clinch a great destination for anglers; native game fish are the smallmouth bass, spotted bass, walleye, and sauger. Largemouth bass, rock bass, redbreast sunfish, longear sunfish, and bluegill are available, as well as musky, black crappie, and freshwater drum. Both channel and flathead catfish are found in good numbers and sizes. Striped bass and white bass are sometimes caught in the lower stretches, where they migrate out of Norris Reservoir in Tennessee.

Dan River

The Dan originates high along the eastern slopes of the Blue Ridge Mountains in Patrick Co. and flows easterly until it empties into 50,000-acre Kerr Reservoir (Buggs Island Lake) near Clarksville, Virginia.

Fishery: In mountainous Patrick Co.; wild and stocked trout fishing opportunities, with two special regulation areas. Just west of Danville, this slower flowing Dan offers fishing for catfish, largemouth bass, and several kinds of sunfish; landlocked striped bass fishing begins east of Danville. Migratory fish running out of Kerr and flathead and blue catfish are the heart of the lower river fishing; walleye begin moving as early as January, white perch and white bass begin to migrate in early April, and the striped bass run begins in late April and continues through May.

James River (Upper)

From the confluence of the Jackson and Cowpasture rivers in Alleghany Co., the James flows east toward Richmond.

Fishery: Both the mountain sections (upstream from Lynchburg) and the piedmont sections (between Lynchburg and Richmond) offer excellent smallmouth bass fishing; other species include channel catfish, flathead catfish, and various sunfish species (redbreast, bluegill, and rock bass). Muskies are also annually stocked; these fish are scarce, with most muskies found upstream of Lynchburg.

Access: Canoeing is the best way to access the river; jet motor and jon boats can also be used at some access points; numerous sites are available; see the website. Bank and wade fishing access is available throughout.

Photo by Sally Mills

Since spring of 2007, the upper James has seen fish disease outbreaks, similar to those seen on the Shenandoah system. For updated information about the fish disease investigations visit: www.HuntFishVA.com/fishing/.

James River (Lower)

River-based recreation is exceptional on the tidal James River below Richmond.

Fishery: A nationally recognized largemouth bass fishery; upstream from Hopewell, largemouth fishing is best in old river channels and abandoned gravel pits; downstream from Hopewell to Hog Island, bass fishing is most productive in larger tributary creeks and large expanses of vegetated tidal flats. The tidal James also provides the best fishing for blue catfish in the state, with hundreds of 30- to 60-pound fish caught each year; good crappie fishing in oxbows upstream of Hopewell; and white perch throughout the river. Returning adult American shad from a stocking restoration program, along with a healthy run of hickory shad, have created a very popular spring fishery within the Fall Line from late March through early May. Anadromous striped bass ("rockfish") fishing has been excellent in the vicinity of the I-95 Bridge in Richmond.

Maury River

Calfpasture and Little Calfpasture rivers come together to form the Maury River just before entering famous Goshen Pass; once through the turbulent Pass the river drops into the valley toward Lexington and enters the James River at Glasgow.

Fishery: The Goshen Pass section has an excellent stocked trout fishery; smallmouth bass are caught anywhere from the headwaters to the mouth of the river where it enters the James; the Maury is loaded with scrappy redbreast sunfish and has some rock bass; other fish include carp, catfish, and suckers.

New River

The New is the oldest river in North America and second oldest in the world. It begins in North Carolina and flows northward for 160 miles through Virginia before it turns into Bluestone Lake in West Virginia.

Fishery: The New rivals the James and Rappahannock rivers as one of the best sport fisheries in Virginia: smallmouth bass, spotted bass, largemouth bass, rock bass, striped bass, white bass, hybrid striped bass, muskellunge, walleye, black crappie, channel catfish, flathead catfish, yellow perch, redbreast sunfish, and bluegill. State records include musky (45 lbs. 8 oz.), smallmouth (8 lbs. 1 oz.), and walleye (15 lbs. 15 oz.). The state record spotted bass came out of Claytor Lake in 1993 at 3 lbs. 10 oz.

Access: Plenty of excitement for whitewater enthusiasts, with several major Class II–III rapids. There is also an abundance of flatwater to please motor boaters and canoeists. Numerous sites are available; see the website.

North Fork Holston River

From its origin in Bland Co., the North Fork Holston flows over 100 miles through Southwest Virginia before crossing the Tennessee state line near Yuma.

Fishery: Outstanding smallmouth bass population, with good numbers of smallmouth 14 to 18 inches, about one-third more than 14 inches, and more than 10% longer than 17 inches; rock bass and several species of sunfish provide good fishing and channel and flathead catfish are available. There is a mercury fish consumption prohibition in effect from Saltville downstream to the Tennessee line.

North Fork Shenandoah River

The North Fork Shenandoah flows north 116 miles from Rockingham Co. to Front Royal where it joins the South Fork Shenandoah to form the Shenandoah River.

Fishery: Anglers can expect to catch smallmouth bass throughout and the North Fork is also home to some largemouth bass and redbreast sunfish, rock bass, bluegill, pumpkinseed sunfish, fallfish, muskie, American eel, white sucker, common carp, crappie, yellow bullhead and channel catfish.

Access: The North Fork is a relatively small, shallow river; is an ideal river to float by canoe; and can easily be waded.

For updated information about the Shenandoah River fish disease investigations visit: www.HuntFishVA.com/fishing/.

North Landing and Northwest Rivers

The North Landing and Northwest rivers in the Tidewater area may be close in proximity and eventually join in North Carolina, but there are plenty of differences between the two.

North Landing, the larger of the two, contains part of the Intracoastal Waterway, so you can follow the waterway north to the Elizabeth River, and ultimately, the Chesapeake Bay; heading south takes you into Currituck Sound in North Carolina.

Fishery: A wide variety of both freshwater and brackish fish include largemouth bass, bluegill, pumpkinseed, yellow perch, white perch, and white catfish, with a resurgence of smaller striped bass (up to 10 pounds).

Northwest River, draining eastward from the Great Dismal Swamp, is very dark in color and acidic (commonly referred to as blackwater). There are plenty of small tributaries to explore that keep you away from bigger boats on the main river.

Fishery: Abundant bluegill and pumpkinseed, good numbers of largemouth bass, redear, black

crappie, chain pickerel, and a few white perch and white catfish.

Nottoway River

The Nottoway begins in Prince Edward and Lunenburg counties and flows 130 miles southeasterly to its confluence with the Blackwater River at the North Carolina line, forming the Chowan River.

Fishery: The fishery is divided at Rt. 630 Bridge on the Greensville-Sussex Co. line: above has numerous redbreast sunfish, smallmouth bass, and Roanoke bass.; below, bluegill, largemouth bass, black crappie, and channel catfish are more common; spring sees blueback herring, American shad, hickory shad, striped bass, and white perch migrating upstream from North Carolina.

Access: Above Route 630 bridge, canoeists find nice float trips in this shallow, clear and fast flowing section; below Rt. 630, the river slows, deepens, and darkens as numerous swamps in the Coastal Plain join it and this part of the river, particularly in Southampton County, is large enough for bass boats during normal flows.

Rappahannock and Rapidan Rivers

The Rappahannock flows from its origin at Chester Gap in Fauquier Co. ~184 miles to the Chesapeake Bay. The first 62 miles, from the headwaters to Mayfield Bridge (Fredericksburg), are designated State Scenic River.

Fishery: Above Fredericksburg and tidal influence: excellent smallmouth bass and redbreast sunfish angling. Below Fredericksburg: herring and shad run each spring and the tidal area also hosts white perch, largemouth bass, striped bass, crappie, yellow perch, channel catfish, and blue catfish.

Access: Upper Rappahannock and Rapidan access: public access points on the Rapp (traveling downstream) are at Kelly's Ford (Route 672 off Route 651) in Culpeper Co. and Motts Landing (Route 618) in Spotsylvania Co.; about 25 miles separate these canoe/jon boat slides and an overnight camp stop is nearly mandatory to float fish this reach; another access point is located on the Rapidan at Elys Ford (Route 610) in Spotsylvania Co. about 14 miles upstream of Motts Landing. Access may also be gained via several "non-established" points consisting of VDOT rights-of-way along bridges. Tidal area public boat launch sites below Fredericksburg: 4 (two near Fredericksburg), Hicks Landing (Port Royal) and Tappahannock).

Shenandoah River (Main Stem)

Main stem Shenandoah River is formed when the North Fork and South Fork converge at Front Royal, flows 57 miles, and empties into the Potomac River at Harpers Ferry, West Virginia.

Fishery: Serious smallmouth anglers know the Shenandoah as one of the top smallmouth bass rivers in the eastern US. Excellent smallmouth spawning success over the past few years has greatly minimized the observed impacts of the disease and mortality events. (For updated information about the Shenandoah River fish disease investigations visit: www.HuntFishVA.com/fishing/.) Other sport fish include channel catfish and musky.

South Fork Shenandoah River

The South Fork Shenandoah begins at the confluence of the North River and South River near Port Republic and flows north 97 miles to meet the North Fork Shenandoah at Front Royal.

Fishery: A long-standing reputation as an excellent smallmouth bass river; however, the severity and distribution of "chronic" fish disease and mortality events has varied from year to year, causing different sections to have varying densities of smallmouth and redbreast. (For updated information about the Shenandoah River fish disease investigations visit: www.HuntFishVA.com/fishing/.)

Access: A very popular destination for canoeists, over 20 public access points creates the opportunity to plan many different float trips of varying length (check out the fishing web pages).

Staunton (Roanoke) River

The Staunton, actually an 81-mile segment of the Roanoke River, begins at Leesville Dam and continues to the confluence with Kerr Reservoir.

Fishery: Seasonal runs of walleye, striped bass, white bass, white perch, and suckers. Catfish, including larger flathead catfish, can be caught throughout the river. Smallmouth bass and Roanoke bass (a larger cousin of the rock bass) are common in the upper sections, particularly around riffles and other rocky habitat. Largemouth and crappie are attractive angling prospects in the lower river, toward the state park.

Access: A public bank fishing area is found just below Leesville Dam and large sections of the Staunton River also are accessible to motorboats, with access points at Altavista, Long Island, Brookneal, Clarkton Bridge, Watkins Bridge, US 360 E, and Staunton River State Park.



CATCH SOME EXCITEMENT!

Kids 'n Fishing Photo Contest

For more information and contest rules visit www.HuntFishVA.com

ANGLING EDUCATION PROGRAM

Fishing is such an exciting sport, one that can be enjoyed by all. One of the great things about fishing is that there are no restrictions to participants, regardless of age, gender, or ability; anyone can enjoy fishing and the outdoors! Yet there are so many who have never experienced the thrill of catching a fish!

In an effort to provide opportunities to experience fishing, the DGIF Angling Education Program offers and supports angling workshops and Kids Fishing Days events across the Commonwealth. The Fishing Education in the Schools program (FESP) trains and supplies teachers to teaching fishing in schools, while the Fishing in the Parks (FIP) program trains and supplies parks and youth organizations. The Angling Education Program also offers the **Materials Request Program** to provide educational fishing materials for events and the **Tackle Loaner Program** supplies rods, reels, and tackle on loan for individuals and events. To obtain a Materials Request form and locate a Tackle Loaner site near you, go to the DGIF website and click on "Fishing" and then "Fishing Education."

Virginia State Record Freshwater Fish

The rules for certifying a state record:

1. The fish must be caught in Virginia waters with rod, reel, line, and hook held in hand, or with archery tackle (see page 23) where legally permitted. The angler must identify the specific waters from which the fish was caught.
2. Although more than one angler may participate in catching a potential state record fish, only one applicant will be considered as the official record holder. Anglers should be aware, however, that world records are only granted for fish that are hooked and fought by one individual without assistance.
3. A Department employee must witness the official weighing. Only the weight observed by the Department employee will be certified. The fish must be unfrozen, in whole condition and made available to the Department employee for a thorough examination. The fish may also be made available to the Department for further examination if deemed necessary by the Department representative.
4. The species of the fish must be confirmed by a Department fish biologist who must inspect the fish in whole condition. (This can be accomplished subsequent to the weighing if the Department witness is not a fish biologist.)
5. Application must be made within 60 days of the catch. A clear, side view photograph of the fish should accompany the application. Application is available online at www.huntfishva.com/fishing/trophy/state-record-fish.pdf.
6. Weighing scales must be appropriate to the size of the fish and be certified for legal commercial trade or those owned by the DGIF that have been tested for accuracy by the Virginia Department of Agriculture and Consumer Services, Bureau of Weights and Measures. Fish under 25 pounds must be weighed on a scale capable of weighing to the ounce. Fish over 25 pounds should be weighed on scales having no greater graduations than one-half pound. Whenever scales of 8-ounce graduations are used, the fish weight will always be rounded down to the nearest one-half pound.
7. Any potential state record fish found to contain artificial food in the stomach will not be recognized as a new record. Any fish fed artificial food to reach state record size is not eligible for state record status.
8. No fish caught within the boundaries of a public or private aquaculture facility or private fee fishing area will be recognized as a state record.
9. If there is reasonable doubt regarding any aspect of the application, it may be rejected.
10. One appeal of the Committee's decision may be made within 60 days of notification. The appeal must be in writing to the Chairman, State Record Fish Committee.

State Record Freshwater Fish as of May 20, 2015

SPECIES	WEIGHT	LOCATION	DATE	NAME
Blue Catfish	143 lbs.	Buggs Island Lake	6-18-2011	Richard Anderson
Bowfin	17 lbs. 8 oz.	Chickahominy Lake	11-14-1964	E. C. Cutright
Bowfin**	16 lbs. 8 oz.	Lake Cahoon	10-17-2004	John W. Plyler, Jr.
Brook Trout	5 lbs. 10 oz.	Big Stony Creek	10-22-1987	Greg Orndorff
Brown Trout	18 lbs. 11 oz.	Smith River	6-22-1979	William W. Nease
Brown Trout**	14 lbs. 12 oz.	South Fork, Holston	5-24-1990	Mike S. Perkins
Carp (Bow & Arrow)	60 lbs.	Private Pond	7-5-1970	Ben Topham
Carp	49 lbs. 4 oz.	Lake Prince	6-25-1986	Jeffrey Graham
Chain Pickerel	7 lbs. 12 oz.	Douthat Lake	1-26-1974	Glenn C. Williams
Chain Pickerel**	7 lbs. 10 oz.	Lake Shawnee	12-31-1996	R. L. White
Channel Catfish	32 lbs.	Lake Chesdin	4-28-1980	Hugh Wyatt
Channel Catfish**	31 lbs. 8 oz.	Rappahannock River	10-2-1992	Sue Stanley
Coho Salmon	8 lbs. 12 oz.	Philpott Reservoir	12-27-1971	Melvin Chilton
Crappie	4 lbs. 14 oz.	Lake Conner	4-8-1967	E. L. Blackstock
Crappie**	4 lbs. 10 oz.	Private Pond	4-24-1994	Justin Elliott
Flathead Catfish	66 lbs. 4 oz.	Occoquan Reservoir	5-6-1994	Mike Willems
Freshwater Drum	26 lbs. 8 oz.	Buggs Island Lake	7-10-2012	Nancy Cash
Gar	25 lbs. 2 oz.	Lake Prince	5-28-1987	Roger Beaver
Hybrid Striped Bass	13 lbs. 9 oz.	Flannagan Reservoir	6-19-2013	Joshua Neece
Lake Trout	5 lbs. 6 oz.	Philpott Reservoir	7-6-1966	Arthur A. Conner
Largemouth Bass	16 lbs. 4 oz.	Conner Lake	5-20-1985	Richard Tate
Musky (includes Tiger)	45 lbs. 8 oz.	New River	6-1-2007	Shannon Hill
Northern Pike	31 lbs. 4 oz.	Motts Run Reservoir	7-24-1994	George Wood
Rainbow Trout	14 lbs. 7 oz.	Greers Pond	6-28-1993	Michael Lowe
Roanoke Bass	2 lbs. 9 oz.	Western Branch Reservor	5-28-2005	Harry G. Swauger
Rock Bass	2 lbs. 2 oz.	Laurel Bed Lake	5-17-1986	Larry Ball
Sauger	5 lbs. 8 oz.	South Holston Lake	7-2-1972	R. Stallard
Sauger**	3 lbs.	Clinch River	4-24-2010	Ronald C. Davis
Smallmouth Bass	8 lbs. 1 oz.	New River	3-12-2003	Donald S. Eaton, Jr.
Spotted Bass	6 lbs. 10 oz.	Flannagan Reservoir	3-31-1976	Joe Jett Friend
Spotted Bass**	4 lbs. 7 oz.	Claytor Lake	3-10-2012	Rod Kegley
Striped Bass	53 lbs. 7 oz.	Leesville Reservoir	3-16-2000	James B. Davis
Sunfish (all)	4 lbs. 12 oz.	Private Pond	4-28-1986	Michael Mills
Walleye	22 lbs. 8 oz.	New River	8-20-1973	Roy G. Barrett
Walleye**	15 lbs. 15 oz.	New River	12-15-2000	Anthony P. Duncan
White Bass	6 lbs. 13 oz.	Lake Orange	7-31-1989	Ron Sprouse
White Catfish	7 lbs. 6 oz.	Western Branch Reservoir	3-24-1992	Thomas F. Elkins
White Perch	3 lbs. 2 oz.	Private Pond	6-13-2012	Beau McLaughlin
Yellow Perch	3 lbs.	Flannagan Reservoir	3-8-2010	George Mullins

** Denotes record fish was caught using new State Record Rules adopted in 1985 but did not exceed all-time record.

"Trophy-sized fish" that are caught in Virginia waters can be registered through the Virginia Department of Game and Inland Fisheries' Angler Recognition Program. This program grants:

Trophy Fish Awards: Certificates for registration of trophy size fish.

Expert Angler Awards: Certificates and patches for registration of 10 trophy fish of the same species.

Master Angler Awards I-V: Certificates and patches for registration of 5 trophy fish of different species. Five successive levels.

Angler of the Month: Pins for registration of the largest trophy fish of each species, by certified weight, each month.

Angler of the Year: Pins for registration of the largest trophy fish of each species, by certified weight, each year.

Creel of the Year: Recognizes the angler who catches and registers the most trophy-sized fish from January 1 through December 31, annually. Accolade presented is determined annually.

Program Policies

- The fish must be caught in Virginia waters (within the state line on boundary waters), the freshwater part of the Potomac River that borders Virginia, or above the designated Freshwater/Saltwater line on tidal waters.
- The fish must be caught legally (in accordance with Virginia Freshwater Fishing Regulations) by noncommercial methods.
- The fish must meet or exceed the minimum weight or length.
- The fish must be registered according to the proper procedures. Fish may be certified by weight, or length, or both. Weights from store-certified scales or personal scales will be accepted. Personal scales must be calibrated and certified within a year of date of catch. (See the Trophy Fish page on our website for more information about calibrating and certifying scales.)
- Applications must be received within 60 days to be eligible for Angler of the Month/Year competition. There is no deadline for submission of a Trophy Fish Award Application.
- All applicants are encouraged to submit a photo of their catch with each submission.

Certifying a Trophy Fish by Weight

- Take your fish to a store with certified scales. Have a clerk weigh the fish and complete the witness information on the trophy fish application.
- Or, weigh your fish on a personal scale that has been certified. Have an observer witness and verify the weight and fill out the witness information or if a witness is not available, take a picture of the fish next to a ruler. Fill out the date the scale was certified, the company or organization certifying the scale, the make and model and the maximum weight of the scale. (Scales must be certified within a year prior to the date of catch. See the Trophy Fish page on our website for more information about calibrating and certifying scales.)

Photo by Dwight Dyke

Trophy Fish Lengths and Weights

To qualify as a trophy, fish must meet or exceed the following lengths or weights.

SPECIES	LENGTH	WEIGHT
Largemouth Bass	22"	8 lbs.
Smallmouth Bass	20"	5 lbs.
Striped Bass	37"	20 lbs.
Hybrid Striped Bass*	24"	8 lbs.
Rock Bass	12"	1 lb.
White Bass	18"	2 lbs. 8 ozs.
Bowfin (Grindle)	30"	10 lbs.
Flathead Catfish	40"	25 lbs.
Channel Catfish	30"	12 lbs.
Blue Catfish	38"	30 lbs.
Carp	34"	20 lbs.
Chain Pickerel	24"	4 lbs.
Crappie	15"	2 lbs.
Freshwater Drum	24"	6 lbs.
Gar	40"	10 lbs.
Muskellunge	40"	15 lbs.
Northern Pike	30"	6 lbs.
Yellow Perch	12"	1 lb. 4 oz.
White Perch	13"	1 lb. 4 oz.
Sunfish	11"	1 lb.
Brook Trout	16"	2 lbs.
Brown Trout	25"	5 lbs.
Rainbow Trout	22"	4 lbs.
Walleye	25"	5 lbs.
Sauger**	18"	2 lbs.

* Claytor and Flannagan reservoirs only
** Clinch and Powell rivers only

Qualifying a Trophy Fish by Length and Photo

- Lay the fish on top of or beside a flat measuring rule.
- Do not lay the rule over the curvature of the fish's body.
- Close the fish's mouth and squeeze the tail lobes together.
- Measure from the tip of the snout to the end of the tail to the nearest 1/4-inch. See diagram below.
- Have an observer verify the length and complete the witness information on the trophy fish application. Or, take a picture of the fish next to the ruler and submit the photo with application.
- Return the fish safely to the water if desired.

How to Measure a Fish

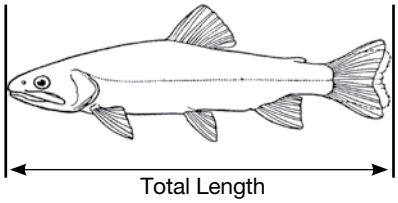

Virginia Department of Game and Inland Fisheries

Freshwater Trophy Fish Award Application Form

Mail-in Application: Certify the size of the fish. Fill out completely, one application form for each fish, $5.00 per fish. (No charge for for youth 15 and under.) You may include more than one application form per envelope. Applications may be found in the Freshwater Fishing Regulations or online at www.dgif.virginia.gov/forms/EDUC/EDUC-006.pdf. Mail the application form(s) with payment and make check or money order payable to the Treasurer of Virginia. Send to: Cashier, VDGIF, P.O. Box 90778, Henrico, VA 23228-0778.

Please print clearly

☐ Check box if applicant is 15 or under and receiving a trophy fish award for the 1st time for this species.

Birth Date: _____m/ _____ d/ _____ y/

Name _____ ☐ Jr ☐ Sr ☐ II ☐ III ☐ _____

Street Address _____ Apt. # _____

City _____ State _____ Zip _____

Phone (_____) _____ ☐ Female ☐ Male

- Species of Fish: _____
- Date Caught: ____m/ _____ d/ _____ y/
- Weight of Fish: _____
- Length of Fish (to nearest ¼-inch): _____
- Name of water where caught: _____
- Name of County/City where caught: _____
- Type of water where caught: ☐ River ☐ Public Lake/Reservoir ☐ Stream ☐ Private Pond/Lake

Check the box below that applies and fill in information requested—see Program Policies for details

☐ **Weight Certification:** (Select One) ☐ Store Scale/Witness ☐ Certified/Calibrated Personal Scale/Witness ☐ Certified/Calibrated Personal Scale/Photo

Store/Name _____ Phone (_____) _____

Street Address _____

City _____ State _____ Zip _____

Witness Name _____

Witness Signature

Personal Scale: Date Certified/Calibrated _____ Certified/Calibrated by _____

Scale Make/Model _____ Scale Max Weight _____

☐ **Length Certification:**

Witness Name _____ Phone (_____) _____

Witness Signature _____

Street Address _____

City _____ State _____ Zip _____

☐ **Length by Photo Certification:** Take photo of fish next to ruler. Print your name, birth date, and fish species on back of the photo. Enclose with application. Photos become property of VDGIF and may be used in publications.

(Angler sign here) I, _____ hereby affirm that the above information is true and that in taking this fish I complied with all state fishing regulations and rules of the Virginia Angler Recognition Program and that the witness/es actually witnessed the weighing and/or measuring of this fish. I understand that photos become the property of VDGIF and may be used in agency publications.

Since 1960 the Department has been designated as the state boating agency, providing boat titling and registration, boating access through our many statewide public boat ramps and facilities, boating education, boating law enforcement, and boat accident investigation and reporting.

There are endless opportunities for boaters in Virginia, from saltwater to whitewater and everything in between. Virginia offers an abundance of beautiful public and private waterways for the recreational boating community. Whether you are a seasoned mariner or just beginning, remember that boating does involve some risks and the choices you make as a boat operator can either contribute to those risks or mitigate them.

Be Responsible: Don't drink and boat! *Be Safe:* Wear an approved life jacket and take a boating safety course! *Have Fun!*

– Tom Guess
Boating Law Administrator, VDGIF

Watercraft Registration, Titling & Sales Tax Requirements

The Virginia Department of Game and Inland Fisheries (DGIF) administers all boat titling and registration of recreational boats in Virginia. All motorboats used on the public waters of Virginia must be registered and titled. If the motorboat is principally used on the public waters of Virginia it must be registered and titled in Virginia as opposed to another state.

- A Certificate of Title (title) and a Certificate of Number (registration) are required for all watercraft propelled by machinery, including but not limited to, gasoline, diesel, and electric motors.
- Sail-powered vessels (no motor) 18 feet in length & over are only required to be titled in Virginia (no registration needed).
- Boats used only on private waters do not require registration or titling.
- New watercraft must be registered or have a Temporary Registration Certificate before they may be operated on the public waters of Virginia.
- Used watercraft with a current, valid registration may be operated for 30 days on the previous owner's registration if a copy of the dated bill of sale and the registration card are carried aboard the watercraft.
- If there is no valid registration or the registration has expired, used watercraft must obtain valid registration or have a Temporary Registration Certificate before being operated on the public waters of Virginia.
- An owner bringing a watercraft into Virginia from another state may operate the vessel up to 90 consecutive days on the other state's current, valid registration before registering it in Virginia.

Watercraft registration is accomplished through the mail (Virginia Department of Game & Inland Fisheries, Boat Section, P.O. Box 9930, Henrico, Virginia 23228) or at the DGIF headquarters building at 7870 Villa Park Drive, Suite 400, Henrico, Virginia 23228 (8:30 a.m.–4:30 p.m. M–F except holidays). Applications submitted through the mail are usually processed and the registration materials mailed within two weeks of receipt in Henrico.

Titling and Registering Your Watercraft

The Application for Watercraft Certificate of Title and Certificate of Number (Registration) form is available from DGIF offices, Department of Motor Vehicles Customer Service Centers, and from the DGIF website (www.dgif.virginia.gov). This is a combined application for both the registration and title.

An application for title and registration requires a detailed description of the watercraft that includes the make, length, model year, type of vessel, hull material, type of propulsion, and

photo by Meghan Marchetti

the 12 character hull identification number. The make, horsepower, and serial number of the motor (if in excess of 25 horsepower), and name of the lienholder (if applicable) are also required.

Most of this information will be available from the Certificate of Title and/or Certificate of Number (Registration) provided by the previous owner or the Manufacturer's Statement (or Certificate) of Origin provided by the retail outlet where the watercraft was purchased.

Certain supporting documents must be submitted with an application for titling and registration as follows:

New Watercraft

- The owner must provide the original Manufacturer's Statement (or Certificate) of Origin or Importer's Certificate of Origin with "First Assignment" completed and issued by dealer at the time of purchase. A copy of the sales invoice showing gross purchase price, watercraft sales tax paid, and a description of the boat must also be provided.
- If watercraft was homemade by you, a "Statement for Registering and Titling a Motorboat not Previously Registered and/or Titled" must be provided stating this fact in lieu of a Manufacturer's Statement (or Certificate) of Origin or Importer's Certificate of Origin. The "Statement for Registering and Titling a Motorboat not Previously Registered and/or Titled" form is available on the DGIF website (www.dgif.virginia.gov) or mailed to you upon request. Copies of receipts for building materials and printed pictures of the watercraft from all sides must also be submitted with the application and "Statement for Registering and Titling a Motorboat not Previously Registered and/or Titled". Your watercraft may be subject to inspection by a law enforcement officer.

Used Watercraft

- If titled in Virginia - the original Certificate of Title with assignment of title completed by titled owner(s). If purchased from a watercraft dealer, the dealer reassignment portion of the title must be completed, and include a copy of the sales invoice showing gross purchase price, watercraft sales tax paid, and a description of the watercraft.
- If titled by someone else in another state – the original Certificate of Title with assignment of title completed by titled owner(s). If purchased from a dealer, the dealer reassignment portion of the title must be completed, and include a copy of the sales invoice showing gross purchase price, watercraft sales tax paid, and a description of the watercraft.
- If titled by you in another state (moving the watercraft to Virginia) – the original Certificate of Title must be submitted.
- If registered by you in another state but not titled (moving the watercraft to Virginia) – a copy of the out-of-state registration.
- If registered in Virginia but never titled – a copy of a dated bill of sale or a "Notification of Change in Status of a Numbered Vessel" form

Registration and Titling Fees and Watercraft Sales and Use Tax

Most people must pay a registration fee, a titling fee, and watercraft sales and use tax when they acquire a watercraft. These fees are found on the application.

WATERCRAFT REGISTRATION (3 YEARS)	FEE
Less than 16 feet in length	$27.00
16 feet to less than 20 feet in length	$31.00
20 feet to less than 40 feet in length	$37.00
40 feet in length and longer	$45.00
Temporary Certificate of Registration	$11.00
Duplicate Cards & Decals (Replacements or extra sets)	$9.00
Livery of up to 10 watercraft	$27.00
Livery of more than 10 watercraft	$21.00
TITLING	**FEE**
Original	$7.00
Duplicate	$2.00
Change of Motor on Title (Original Title must be submitted)	$2.00
Record Supplemental Lien on Previously Titled Watercraft (Original Title must be submitted)	$7.00
TAX	**FEE**
Watercraft Sales and Use Tax	2% of gross purchase price of watercraft and motor (Maximum $2,000.00)

DISPLAY OF REGISTRATION NUMBER

The number issued to your watercraft appears on the registration and is to be displayed on each side of the forward half of the vessel in block letters, at least 3 inches in height, and contrasting in color with hull or background. They may be painted or attached to the watercraft, **must read from left to right,** and must always be legible.

A space or hyphen must separate both the "VA" abbreviation and the letter suffix from the numerals.

On vessels so configured that a number on the hull or superstructure would not be easily visible or the number would not remain securely attached (as on an inflatable vessel), the number may be painted on or the number and decal attached to a backing plate that is attached to the forward half of the vessel so that the number is visible from each side of the vessel.

If the watercraft already has Virginia registration numbers (used watercraft), in most instances those same numbers will be reassigned to the new owner. The Virginia registration number assigned to a watercraft should never be removed from the watercraft unless DGIF assigns new numbers to the vessel.

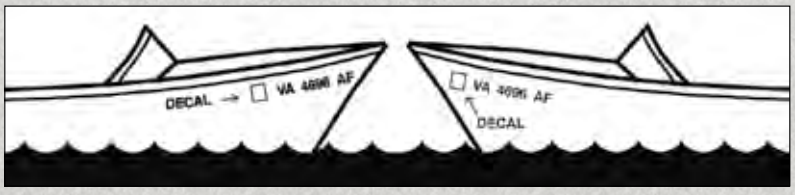

signed by the registered owner(s). This form is available on the DGIF website (www.dgif.virginia.gov) or mailed to you upon request.
- If registered by someone else in another state but not titled – a copy of the out-of-state registration and a copy of the bill of sale signed by the registered owner(s).
- If never registered or titled in Virginia or any other state – a "Statement for Registering and Titling a Motorboat not Previously Registered and/or Titled" form must be submitted with completed application and printed pictures of the watercraft from all sides.

Documented Watercraft

If Documented with the U.S. Coast Guard (USCG) and being changed to state registration - the Certificate of Documentation, a copy of the signed bill of sale, and either a Letter of Deletion from the USCG or the Abstract of Title (with proof of lien release in the documented owner's name).

Note: Watercraft cannot be documented by the USCG and titled at the same time. The owner must choose between documentation or titling. While a documented vessel may not be titled, it may be registered at the owner's discretion should a registration decal be desired to show proof that sales tax was paid. The registration decals may be useful if the watercraft is operated in other states that require a registration decal or other proof that sales tax was paid.

Boat Motors

Any size, type, or horsepower of motor on a watercraft requires it to be registered. Only motors in excess of 25 horsepower are listed on titles.

Duplicate Titles, Registrations, or Decals

If a title, registration, or decal becomes defaced, lost, or destroyed, you may obtain an "Application for a Duplicate Certificate of Number, Decal and/or Title" form at all the locations where the application is available (see "Titling and Registering Your Watercraft" above). You may also use this form to order extra registration cards should you want more than one.

Please note that only one valid title is recognized for each watercraft. If a duplicate title is issued, it prevails over any previously issued title.

Temporary 30-Day Registration Certificate

If you wish to operate a watercraft that does not have a valid registration (e.g., it expired, the watercraft is new, it was never registered, etc.), a "Virginia Motorboat Temporary Registration Certificate" is required. It allows a watercraft to be legally operated for 30 days pending the receipt of the three-year registration from DGIF.

The Temporary Registration Certificate is available for purchase through all Hunting and Fishing License Agents at a cost of $11.00. Only one Temporary Registration Certificate is allowed per applicant. A list of Hunting and Fishing License Agents can be found on DGIF's website (www.dgif.virginia.gov).

MOTORBOAT AND PWC OPERATORS

Boating Safety Course are Required.

Personal Watercraft (PWC) "Jet Ski"
- Required for all ages

Boats With Motors– 10 hp or Greater
- Age 50 or younger, July 1, 2015
- All ages by July 1, 2016

If you purchase this Certificate, you are not required to display the Virginia registration numbers on your watercraft during the 30-day period in which the Temporary Registration Certificate is valid. To purchase the Temporary Registration Certificate you will need to show the license agent some proof of ownership (e.g., bill of sale, registration card, Manufacturer's Statement (or Certificate) of Origin, or Certificate of Title.

You must apply for the three-year registration immediately after receipt of the Temporary Registration Certificate. An application to register and title the watercraft may be obtained from the same agents that sell the Temporary Registration Certificate.

Expiration and Renewal of Registration

Registrations are valid for three years. Renewal notices are mailed to the last known address of all watercraft owners approximately 45 days before expiration. The most common reason owners do not receive a renewal notice is because their address has changed within the three years and DGIF was not notified. If a renewal notice was not received, the registration may be renewed by checking the "Renew Registration" box at the top of the application to register and title a watercraft, then completing the application. A shorter "Registration Renewal Application" is also available on the DGIF website (www.dgif.virginia.gov).

Change in Status or Change of Mailing Address

If a registered watercraft is sold, destroyed, abandoned, or stolen, or if there is a change in your mailing address, you are required by law to report this information within 15 days in writing to the DGIF Boat Section. A "Notification of Change in Status of a Numbered Vessel" form is available at all the locations where the application is available (see "Titling and Registering Your Watercraft" on page 52). The notification can be mailed to the address on the form or emailed to boat-reg@dgif.virginia.gov.

Registration Must be Onboard While Operating

You must have a valid registration card or a Temporary Certificate of Registration on the vessel before your watercraft may legally be operated on public waters. **The three-year registration card is the official document of registration for your watercraft and once it has been issued, it must be carried aboard the watercraft while in use.** If you purchased a used watercraft with valid, current registration, you may operate the vessel for 30 days from the date of purchase provided you carry a dated bill of sale and the former owner's valid registration card.

Validation Decals

Decals are furnished with each three-year registration issued by DGIF. **Decals indicate the month, year of expiration, and the registration number assigned to your watercraft. Decals must be displayed within 6 inches of the registration number on each side of the watercraft for which they were issued.** Only the current decal may be visible. Expired decals must be removed.

Trailers: Title, Registration, and License Plates

Title, registration, and license plates for watercraft trailers are purchased through the Department of Motor Vehicles (DMV). Check with DMV for rules and regulations regarding trailers.

ADDITIONAL INFORMATION

Additional information and forms on watercraft registration and titling may be obtained by calling the Boat Section of DGIF at 804-367-6135 or 866-721-6911. Forms can also be downloaded from our website at www.dgif.virginia.gov/forms.

Required Equipment

Life Jackets

Nearly all boating-related fatalities are the result of drowning and most of these fatalities could have been prevented if a life jacket was worn.

- There must be one wearable (Type I, II, III, or V) USCG approved life jacket for each person on the boat. The life jacket must be the appropriate size for each intended wearer
  - » Each wearable life jacket needs to be "readily accessible" if not worn. Readily accessible means the life jackets are out in the open ready for wear or stowed where they can be easily reached. Readily accessible life jackets cannot be in protective coverings or under lock and key.
  - » In addition, you should check each life jacket for proper fit. This is especially important for children. Check the "Does Your Life Jacket Really Fit" on this page.
  - » A Type V life jacket needs to be worn according to the manufacturer label to meet safety requirements.
  - » This requirement applies to all boats including paddlecraft (canoes, kayaks, and stand-up paddleboards)
- In addition to the wearable life jacket, there must be at least one (1) USCG approved Type IV throwable (ring buoy or seat cushion), on vessels of 16 feet or greater. The regulation to carry a Type IV does not apply to (1) personal watercraft; (2) non-motorized canoes and kayaks of 16 feet or greater; (3) racing shells, rowing sculls, racing canoes, and racing kayaks; (4) sailboards; and (5) vessels of the United States used by foreign competitors while practicing for or racing in competition.
  - » Each Type IV throwable must be immediately available. "Immediately available" means the life jacket shall be quickly reachable in an emergency situation. An immediately available life jacket cannot be in a protective covering, in a closed compartment, or under other equipment. There is no requirement to have a line attached.
- All life jackets must be in good and serviceable condition. A life jacket that displays any of the following is not in good condition:
  - » Metal or plastic hardware used to secure the life jacket on the wearer that is broken, deformed, or weakened by corrosion; or
  - » Webbings or straps used to secure the life jacket on the wearer that are ripped, torn, or which have become separated from an attachment point on the life jacket; or
  - » Any other rotted or deteriorated structural component that fails when tugged; or
  - » Rips, tears, or open seams in fabric or coatings, that are large enough to allow the loss of buoyant material; or
  - » Buoyant material that has become hardened, non-resilient, permanently compressed, waterlogged, oil-soaked, or which shows evidence of fungus or mildew; or
  - » Loss of buoyant material or buoyant material that is not securely held in position.
- Inflatable Life Jackets must meet all the requirements for life jackets listed above plus the following:
  - » A properly armed inflation mechanism, complete with a full inflation cartridge and all status indicators showing that the inflation mechanism is properly armed;
  - » Inflatable chambers that are all capable of holding air;
  - » Oral inflation tubes that are not blocked, detached, or broken;
  - » Inflation status indicators that are not broken or otherwise non-functional;
  - » The inflation system of an inflatable life jacket need not be armed when the life jacket is worn inflated and otherwise meets the requirements above.
- Federal Life Jacket Rule for Children Under 13 Years Old—No person may operate a recreational vessel on federal waters with any child under age 13 on the vessel unless each child is either:
  - » Wearing an appropriate life jacket approved by the Coast Guard; or
  - » Below deck or in an enclosed cabin.

In Virginia, this rule is enforced by the U.S. Coast Guard or other federal agents and applies on waters over which they have enforcement jurisdiction. Most waters in Virginia are considered federal waters.

A Special Note about Inflatable Life Jackets

Inflatable life jackets are lightweight, comfortable to wear and take up about one-tenth the storage room of conventional foam-filled life jackets. Most are USCG approved only for persons 16 years of age and older who are not engaged in whitewater or skiing activities or riding on PWC. They are a great choice for adults on the water!

Does Your Life Jacket Really Fit?

How do you know if a life jacket really fits you? First, check the label to make sure the life jacket is U.S. Coast Guard approved. Life jackets (or PFDs) come in a couple of basic sizes: infant, child, and adult. Within those basic sizes, there will be a range (Small, Medium, Large, etc.) of sizes. The label will indicate the basic size and the size range, which will include a weight range and usually also a chest size range. After you check the label, make sure you move on to the second step, try it on! Before every boating season, try on your life jacket. Make sure that it fits correctly. What does a correct fit mean? It should be snug, but not tight. Lift your arms over your head, can you turn your head left, right, and over your shoulder or has the life jacket ridden up and is in the way of moving your head? For a child, have them stand with their arms to their sides. Lift the life jacket up by the shoulders. The life jacket should not move more than 3 inches, no higher than the child's ears. If the life jacket does move up more than 3 inches, it is too big and the child can slip right out—get a smaller life jacket! A younger child's life jacket should also include a crotch strap—this will help insure the life jacket stays on. Finally, practice using the life jacket in shallow water. Make sure it is snug enough to stay put and not ride up over the chin and ears when in shallow water. Have children practice in shallow water with their life jacket so they don't panic in case of emergency.

Fire Extinguishers

All boats over 26 feet must have USCG approved, adequately charges fire extinguishers aboard (see the chart on page 56 for specific safety requirement). In addition, all motorboats under 26 feet that have one or more of the following conditions must also carry fire extinguishers:

1. Permanently installed fuel tanks.
2. Closed compartment under thwarts and seats wherein portable fuel tanks may be stored.
3. Double bottoms not sealed to the hull or which are not completely filled with flotation material.
4. Closed living spaces.
5. Closed stowage compartment in which combustible or flammable materials may be stowed.

All fire extinguishers must be U.S. Coast Guard approved, must have an efficient change, and must be in good and service-able condition.

Backfire Flame Arrestor

All powerboats, except outboards, that are fueled with gasoline must have a USCG approved backfire flame arrestor on each carburetor.

Ventilation

No person may operate a boat built after July 31, 1980, that has a gasoline engine (except out-

DID YOU KNOW…

Stand up Paddleboards are considered a vessel when outside a designated swim zone or beyond the surf zone. Life jackets and a sound-producing device (whistle) are required!

boards) unless it is equipped with an operable ventilation system that meets USCG standards.

For boats built after April 25, 1940, and before August 1, 1980, (with engines using gasoline as fuel and other fuels having a flashpoint of 110°F. or less) the following is required:

- At least two ventilation ducts fitted with cowls or their equivalent for the purpose of properly and efficiently ventilating the bilges of every engine and fuel tank compartment. There shall be at least one exhaust duct installed so as to extend to the lower portion of the bilge and at least one intake duct installed so as to extend to a point at least midway to the bilge or at least below the level of the carburetor air intake.

For boats which are built after July 31, 1978, but prior to August 1, 1980, there are no requirements for ventilation of the fuel tank compartment if there is no electrical source in the compartment and if the fuel tank vents to the outside of the boat.

The operator of the vessel is required to keep the system in operating condition.

Sound-Producing Devices

The navigation rules require sound signals to be made under certain circumstances. Meeting, crossing, and overtaking situations described in Navigation Rules are examples of when sound signals are required. Recreational vessels are also required to sound fog signals during periods of reduced visibility. Having some means of making an efficient sound signal capable of a 4-second blast audible for 1 mile is required. A whistle or air horn is acceptable if your vessel is not equipped with a horn. All vessels, including paddlecraft, must carry a sound-producing device.

Muffling Device

The exhaust of an internal combustion engine on any motorboat shall be effectively muffled. The muffling device shall exhaust at or below the water line or it shall be equipped with mechanical baffles. The use of cutouts is prohibited.

Marine Sanitation Devices (MSD)

Vessels with installed toilets and marine sanitation devices shall be in compliance with federal regulations which set standards for sewage discharges from marine sanitation devices. Vessels without installed toilets or without installed marine sanitation devices shall not directly or indirectly discharge sewage into state waters. Sewage and other wastes from self-contained, portable toilets or other containment devices shall be pumped out at pump-out facilities or carried ashore for treatment in facilities approved by the Virginia Department of Health. Smith Mountain Lake is a "No Discharge Zone."

Pump-Out Stations

A complete list of pump-out stations is available by contacting the Virginia Department of Health at 804-864-7473 or online at www.vdh.state.va.us/EnvironmentalHealth/ONSITE/MARINA/pumpoutdata/index.htm.

Minimum Number of B-I Hand-Portable Fire Extinguishers Required[1]

LENGTH, FEET	NO FIXED FIRE EXTINGUISHING SYSTEMS IN ENGINE SPACE	FIXED FIRE EXTINGUISHING SYSTEM IN ENGINE SPACE
Under 16	1	0
16 to less than 26	1	0
26 to less than 40	2	1
40 to 65	3	2

[1] One B-II hand-portable fire extinguisher may be substituted for two B-I hand- portable fire extinguishers.

Visual Distress Signals

All power boats 16 feet or greater in length shall be equipped with visual distress signaling devices at all times when operating on coastal waters. This regulation applies to all coastal waters and those rivers 2 miles or more wide at the mouth and up to the first point the river narrows to less than 2 miles.

Boats less than 16 feet, manually propelled boats (rowboats, canoes, kayaks, etc.), and open sailboats under 26 feet with no motor, are required to carry only night visual distress signals when operated on coastal waters at night.

Recreational boaters may carry additional visual distress signals over the minimum number of VDS required.

Note: It is illegal to display a visual distress signal unless immediate assistance is needed.

If using pyrotechnic signals, must have 3 night signals plus 3 day signals or 3 day/night combination signals. If using non-pyrotechnic signals, you must have 1 day signal and 1 night signal.

Pyrotechnic visual distress signals must be:

- USCG approved
- in serviceable condition
- readily accessible
- not expired
- Launchers produced before January 1, 1981, intended for use with approved signals are not required to be USCG approved.

USCG approved Pyrotechnic Visual Distress Signals include:

- Pyrotechnic red flares, hand-held or aerial;
- Pyrotechnic orange smoke, handheld or floating;
- Launchers for aerial red meteors or parachute flares.

Non-pyrotechnic visual distress signaling devices must:

- Meet USCG requirements.
- Be in serviceable condition.
- Be readily accessible.

USCG approved non-pyrotechnic visual distress signals include:

- Orange distress flag with black square and black ball, for daytime use;
- Electric distress light for night use.

The following points will be used as the "cutoff points" for enforcement of the visual distress signal regulations on the coastal waters in Virginia. These points can be found on the appropriate nautical chart.

1. Entrance to Hampton Roads up to where the waterway is reduced to 2 nautical miles which is a line drawn between Old Point Comfort and Fort Wool.
2. York River up to where the waterway is reduced to 2 nautical miles which is a line drawn between Sandy Point and Tue Point, which is in the vicinity of Tue Marshes Light.
3. Mobjack Bay up to, but not including, the Severn, Ware, North and East rivers.
4. Entrance to the Piankatank River where the waterway is reduced to 2 nautical miles which is a line drawn from Cherry Point at Gwynns Island across the river to the opposite shore, which is in the vicinity of Piankatank River Lighted Buoy 6.
5. Rappahannock River up to where the waterway is reduced to 2 nautical miles, which is a line drawn from Parrott Island to Cherry Point, which is just before you get to the first highway bridge.
6. Those parts of the Pocomoke and Tangier Sounds which fall within Virginia.
7. Where the uncharted inlets of the Atlantic Ocean are reduced to 2 nautical miles in width.

Navigation Lights

Recreational boats, while underway, are required to display navigation lights between sunset and sunrise and during periods of restricted visibility.

No other lights shall be exhibited that could impair the visibility of required running lights or impair the visibility of approaching vessels.

Lights Used When Anchored

An anchor light is a 360 degree (all-round) white light exhibited where it can best be seen and visible for 2 miles.

Special Lights for Enforcement Vessels

Enforcement vessels of the VDGIF, the USCG, and other law enforcement agencies may display a rotating or flashing blue light. When such a light is observed you should stop immediately and maneuver in such a way as to permit the

boarding officer to come alongside or aboard.

By federal law, blue lights may only be displayed by enforcement vessels of the federal, state or local governments, and have the same effect on the water as the rotating or flashing blue lights on law enforcement cars traveling our highways.

Vessels Less Than 12 Meters (39.4 ft.) in Length

- Vessels or sailboats using power: the lighting arrangement in Figure 1, 2, 3, or 4 may be used.
- Sailboats using sail alone: the lighting arrangement in figure 5, 6, or 7 may be used.

The white masthead light or all around white light must be at least 1 meter (3.3 ft.) higher than the colored sidelights.

Vessels 12 Meters but Less Than 20 Meters (65.5 ft.) in Length

- Vessels or sailboats using power: the lighting arrangement in Figure 1 or 2 may be used. The lighting arrangement in Figure 3 may be used if the vessel was constructed before December 24, 1980.
- Sailboats using sail alone: the lighting arrangement in Figure 5, 6, or 7 may be used.

The white masthead light or all around white light must be at least 1 meter (3.3 ft.) higher than the colored sidelights.

Unpowered Vessels

A vessel under oars and sailboats less than 7 meters (23 feet) in length may display those lights prescribed for a sailing vessel, but it they do not, they shall have ready at hand an electric torch or lighted lantern (Figure 8) shining a white light which shall be exhibited in sufficient time to prevent collision.

International Rules (Past the Line of Demarcation)

Beyond three nautical miles of Viginia's coastline, if your power-driven vessel is less than 23 feet (7 meters) in length and its maximum speed does not exceed 7 knots, then it may display an all-round white light, and if possible, sidelights instead of the lights previously prescribed.

Sport Fishing Charters

Plymouth Watersport

Sailing out of Plymouth Harbor for the Northeast's best fishing, without the Cape Cod traffic. We make sure that you have a great day at sea. Excellent option for trips of 4, 5 or 6 anglers. Comfortable for corporate/business client fishing. Tuna Trips, Shark, Striped Bass, Cod & Haddock.

508-747-1577

www.PlymouthWatersport.com

NAVIGATION LIGHTS

Power Driven Vessels

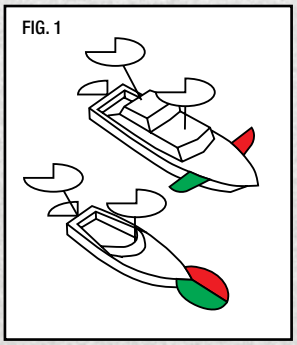

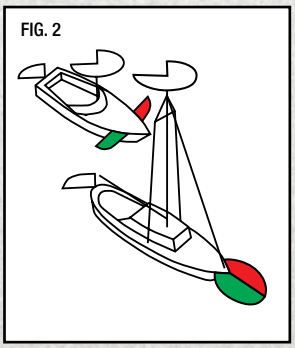

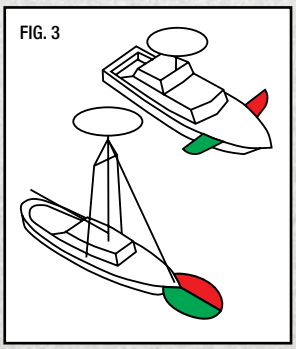

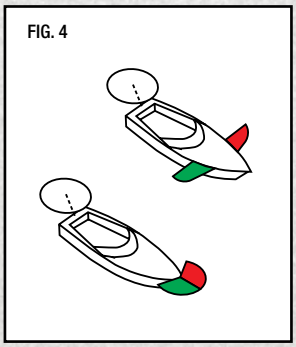

Sailing Vessels

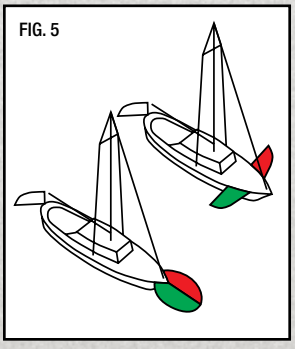

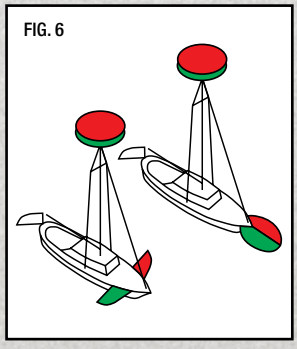

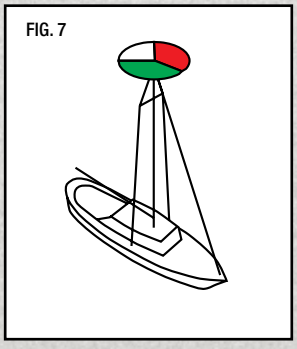



Summary of Virginia Boating Equipment Requirements

	MANUALLY PROPELLED VESSELS (CANOES, KAYAKS, SUPS, ETC.)	PWC'S	BOATS UNDER 16 FEET	BOATS 16 FEET – LESS THAN 26 FEET	BOATS 26 FEET – LESS THAN 40 FEET	BOATS 40 FEET – 65 FEET
Life Jackets - Wearable	Required	Required [1]	Required	Required	Required	Required
Life Jackets - Type IV				Required	Required	Required
Certificate of Number		Required	Required [2]	Required [2]	Required	Required
Validation Decal		Required	Required [2]	Required [2]	Required	Required
Type B-1 Fire Extinguisher		Required	Required [3]	Required [3]		
Type B-II Fire Extinguisher					Required [4]	Required [5]
Ignition Safety Switch		Required				
Backfire Flame Arrestor		Required	Required	Required	Required	Required
Ventilation System		Required	Required	Required	Required	Required
Muffler (inboard engines)		Required	Required	Required	Required	Required
Horn, Whistle, or Bell	Required [8]	Required	Required	Required	Required	Required
Daytime VDS – Operating in Coastal Waters (page 56)				Required	Required	Required
Nightime VDS – Operating in Coastal Waters (page 56)	Required		Required	Required	Required	Required
Navigation Lights	Required [6]		Required [6]	Required [6]	Required [6]	Required [6]
Boating Safety Education Certificate		Required	Required [7]	Required [7]	Required [7]	Required [7]

[1] The operator, each rider, and anyone being towed behind a PWC must be wearing a USCG approved Type I, II, III or V life jacket. Inflatable life jackets are prohibited.
[2] Except non-motorized vessels.
[3] Applies to boats where one of the following conditions exists: permanently installed fuel tanks; closed compartments under thwarts and seats where portable fuel tanks are stored; double bottoms not sealed at the hull or which are not completely filled with flotation material; closed living spaces; or closed stowage compartment in which combustible or flammable materials may be stowed.
[4] Must carry one B-II or two B-1. A fixed system equals one B-1.
[5] Must carry one B-II and one B-1 or three B-1. A fixed system equals one B-1.
[6] See page 56.
[7] Education requirement is being phased in through July 1 2016. See page 59 for phase-in. Applies to all PWCs and all motorboats with engine of 10 hp or greater.
[8] A sufficient means of making a sound signal (4–6 seconds) in duration.

Showcase your business in

FRESHWATER FISHING & BOATING IN VIRGINIA

For advertising inquiries, please call
(413) 884-1001

J.F. GRIFFIN PUBLISHING LLC

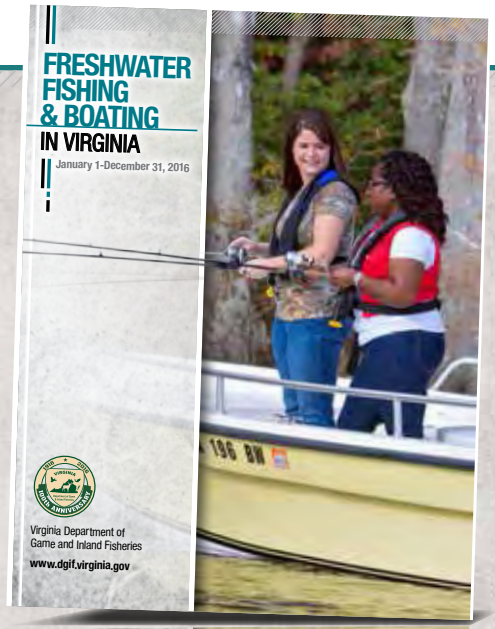

Safe Operation

Virginia Boating Safety Education

In 2007, the Virginia General Assembly enacted a law establishing requirements for boating safety education. This applies to ALL PWC operators and motorboat operators of boats registered in Virginia with a motor of 10 horsepower and greater. This requirement will be phased in over several years as follows:

Personal Watercraft (PWC) "jet-ski"
Required for all ages.

Motorboat (MB) 10 hp and greater
- MB, age 50 or younger, July 1, 2015
- MB, ALL ages, July 1, 2016

Boating Education Courses

The VDGIF provides a free classroom boating safety course, Boat Virginia. This course is available throughout the year. The VDGIF also supports NASBLA approved boating courses offered by the USCG Auxiliary (USCGAux) and the U.S. Power Squadrons (USPS). There are several internet courses that meet Virginia's Boating Safety Education Requirement.

For a up-to-date list of boating safety education course offerings and boating safety information, visit our website at www.dgif.virginia.gov/boating/education/.

To arrange a free vessel safety check, please call 1-800-245-2628 or contact local USCG Auxiliary or USPS member.

Do I Need to Take a Boating Course?

YES: If you have never taken a NASBLA approved boating safety course and you fall within the phase-in schedule (no grandfathering).

NO: If you have previously taken a NASBLA approved boating safety course and still have a card/certificate.

NO: If you are serving or have qualified as an Officer of the Deck Underway, boat coxswain, boat officer, boat operator, watercraft operator, or Marine Deck Officer in any branch of the Armed Forces of the United States, United States Coast Guard, or Merchant Marine.

NO: If you hold or have held a license to operate a vessel (Master, Captain, or Mate).

NO: If you are or have been a Registered Commercial Fisherman.

NO: If you are or have been a surface warfare officer/enlisted surface warfare specialist in the United States Navy.

General Information

- You must carry proof of course completion on board with you while operating.
- If your boat is registered in another state you must meet your home state's education requirement.
- If you are planning to rent a boat, please check with the boat rental company.

Enforcement

Boating laws are enforced primarily by Conservation Police Officers employed by VDGIF. These officers have full police powers and have the right to lawfully stop and board your boat at any time to check for proper registration and required safety equipment.

Unlawful Acts

- Reckless operation of boat, water skis, or aquaplane.
- Operating, while intoxicated, a boat, aquaplane or water skis.
- Operating or giving permission to operate an unregistered motorboat.
- Operating or giving permission to operate a boat with an expired Certificate of Number.
- Operating a motorboat with number improperly displayed.
- Operating a boat with unauthorized number displayed.
- Failing to carry the Certificate of Number on board or refusing to show it to inspecting officers.
- Operating a registered motorboat more than 90 days in Virginia without registering it here.
- Failing to report a change of address of a registered motorboat owner within 15 days.
- Failure to report loss or abandonment of a registered boat within 15 days.
- Failure to exhibit lights as required by law between sunset and sunrise.
- A vessel operator failing to stop, render assistance, give name and address at the scene of an accident or failing to file an accident report within 10 days.
- Towing a water skier not wearing a USCG approved life jacket without an observer in the boat.
- Operating a motorboat without a muffled exhaust or with a cutout on the exhaust.
- Failure to obey regulatory water markers.
- Operating a motorboat or skis in an area designated for swimming.
- Engaging in snorkeling or scuba diving in waters open to boating without displaying a flag (no boat shall approach closer than 25 yards when flag displayed).

Speed Laws

No Wake

1. "No Wake" is defined as the slowest possible speed required to maintain steerage and headway.
2. It shall be unlawful to operate any motorboat greater than no wake speed in areas marked with regulatory "No Wake" buoys.
3. It shall be unlawful to operate any motorboat greater than no wake speed when within 50 feet or less of docks, piers, boathouses, boat ramps, and people in the water. This definition does not prohibit the pulling of a skier with a rope of less than 50 feet, nor a person accompanying the motorboat (wake surfing) provided the motorboat is propelled by an inboard motor.

Slacken Speed

Operators shall reduce speed to avoid endangering persons or property by the effect of the motorboat's wake when approaching or passing vessels under way, lying to, at anchor, or made fast to the shore; or, when approaching or passing piers, docks, or boathouses; or when approaching or passing persons in the water or using water skis or surfboards.

DID YOU GET YOUR VIRGINIA LIFETIME BOATER'S CARD?

Our Virginia Lifetime Boater's Card is available to those who meet the boating safety education requirement. This durable, drivers license-style card is available for a fee of $10.00.



- Completed a NASBLA approved boating safety course (U.S. Power Squadrons, U.S. Coast Guard Auxiliary, other states' boating safety courses, or internet courses)
- Completed a Virginia Challenge Exam
- Have lost your original Boat Virginia card
- Meet any of the exemptions listed under Boating Education Course

To purchase a card go to www.dgif.virginia.gov/boating/education/.

Safe Speed

A safe speed is a speed less than the maximum at which the operator can take proper and effective action to avoid collision and stop within a distance appropriate to the prevailing circumstances and conditions.

In establishing a safe operating speed, the operator shall take into account: visibility, traffic density, ability to maneuver the vessel (stopping distance and turning ability), background light at night, proximity of navigational hazards, draft of the vessel, limitations of radar equipment, and the state of wind, sea, and current.

Unsafe Practices

It is unlawful to allow any person to ride or sit on the bow, gunwales, transom, or on the decking over the bow of the vessel while under power unless such motorboat is provided with adequate guards or railing to prevent passengers from falls overboard. Passengers or other persons aboard a watercraft may occupy these areas of the vessel to moor or anchor the watercraft, to cast off, or for any other necessary purpose.

Personal Watercraft (PWC) Operation

A personal watercraft is a motorboat less than 16 feet in length which uses an inboard motor powering a jet pump as its primary motive power and which is designed to be operated by a person sitting, standing or kneeling on, rather than in the conventional manner of sitting or standing inside the vessel.

PWCs must follow all rules and regulations for motorboats. There are additional rules and regulations for PWC operators as follows:

1. It shall be unlawful for any person to operate a PWC, or the owner or any person having control to authorize or knowingly permit a person to operate a PWC, unless the operator is at least 16 years of age. Any person age 14 or 15 may operate a PWC if they have successfully completed an approved boating education safety course, carry proof of successful completion of such course, and show this proof upon request by a law enforcement officer.
2. It is unlawful to operate a PWC unless the operator, each rider and anyone being towed by a PWC is wearing a Type I, II, III, or V USCG approved life jacket. Inflatable life jackets are prohibited.
3. If the PWC is equipped with a lanyard-type engine cut-off switch, the operator must attach the lanyard to his person, clothing, or life jacket.
4. It is unlawful to operate a PWC after sunset or before sunrise.
5. It is unlawful to operate a PWC while carrying passengers in excess of the number for which the craft was designed by the manufacturer; including towed passengers.
6. A person shall be guilty of reckless operation who operates any PWC recklessly so as to endanger the life, limb, or property of any person, which shall include, but not be limited to: (1) weaving through other vessels which are underway, stopped, moored or anchored while exceeding a reasonable speed; (2) following another vessel or skier, crossing the path of another vessel or skier, crossing the path of another vessel more closely than is reasonable and prudent; (3) crossing between the towing vessel and a skier; or (4) steering toward an object or person and turning sharply in close proximity to such object or person in order to spray or attempt to spray an object or person with the wash or jet spray of the PWC.
7. PWC operators must maintain "no wake" operation when within 50 feet or less of docks, piers, boathouses, boat ramps, people in the water and vessels other than PWCs. PWCs may tow a skier with a rope less than 50 feet. No wake is defined as "The slowest possible speed required to maintain steerage and headway."

The above provisions do not apply to participants in regattas, races, marine parades, tournaments or exhibitions approved by the Board of the VDGIF or the USCG.

NATIONAL SAFE BOATING WEEK

May 21–27, 2016

Photo courtesy of The U.S. Coast Guard

Navigation Rules

Most boating accidents are the result of a collision, either between two vessels, or between a vessel and a fixed or submerged object. For this reason, boat operators are cautioned to follow the established Navigation Rules, especially maintaining a proper lookout and safe speed. Remember the three basic rules of navigation:

1. **Practice Good Seamanship** — it is the responsibility of every vessel or PWC operator to take all necessary action to avoid collisions. Such action should be taken in ample time to avoid a collision and at a safe distance from other vessels.
2. **Keep a Proper Lookout** — every operator must keep a proper lookout using both sight and hearing at all times. Watch and listen for other vessels, radio communications, navigation hazards, and others involved in water activities.
3. **Maintain a Safe Speed** — safe speed will vary depending upon conditions such as wind, water conditions, navigation hazards, visibility, surrounding vessel traffic, and the maneuverability of your vessel.

The boat operator is responsible for knowing and following all of the applicable navigational rules. Copies of the rules may be obtained from the Superintendent of Documents, U.S. Government Printing Office, Washington, D.C. 20402, 202-512-1800. The stock number is 050-012-00192-8. On the Web at: www.uscgboating.org/regulations/navigation_rules.aspx.

Right Side = Starboard
Left Side = Port

Head-on (bow to bow)

When two power-driven vessels are meeting head-on or nearly head-on, each shall alter her course to starboard (right) so that each shall pass on the port side of the other. A head-on situation exists when a vessel sees the other ahead or nearly ahead and by night she could see the masthead lights of the other in a line or nearly in a line or both sidelights.

Giveway and Stand-on Vessels

Give-way and Stand-on is the terminology used to describe the appropriate action of each vessel in crossing and passing situations.

The "give-way" vessel is the vessel that must take early and substantial action to keep well clear of another vessel.

The "stand-on" vessel shall maintain course and speed unless it becomes apparent that the vessel required to keep out of the way (the "give-

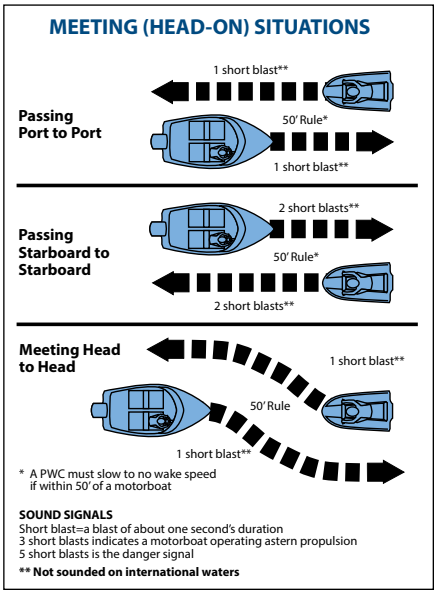

way" vessel) is not taking the appropriate action. If the stand-on vessel must take action to avoid a collision, it must avoid turning to port for a vessel on her port side.

An action taken to avoid a collision needs to be positive, made in ample time and large enough to be apparent to the other vessel. If necessary to avoid a collision or allow more time to assess the situation, a vessel must slacken her speed or take all way off by stopping or reversing engines.

In crossing situations, power boats must give-way to sailing vessels under sail regardless of the angle the power-driven vessel approaches the sailing vessel.

Crossing

When two power-driven vessels are crossing, the vessel which has the other on her starboard side shall give way and keep out of the way and avoid crossing ahead (in front) of the other vessel.

When taking action to stay out of the way, make it early, substantial and well clear of the other boat. Avoid making a succession of small alterations of course or speed. If you are directed by the Rules to stay out of the way, then make your turn large and obvious so as to be readily apparent to another vessel both visually or by radar. This is especially true at night, when the only visual indication of your course change is the alteration of your boat's lights.

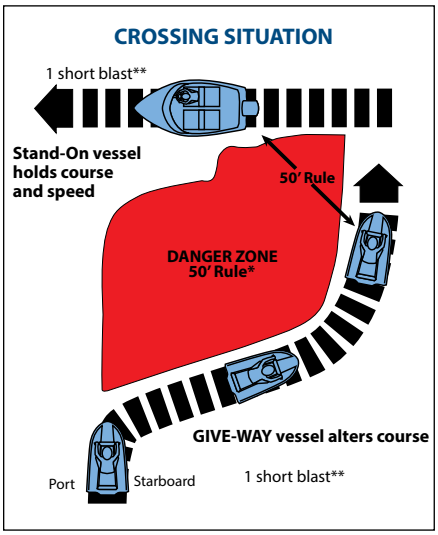

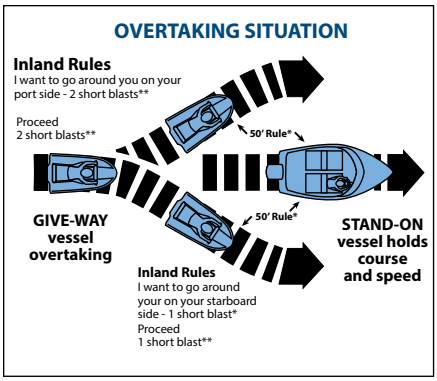

Overtaking

Any vessel overtaking any other shall give-way and keep out of the way of the vessel being overtaken.

When a vessel is in any doubt as to whether it is overtaking another, it shall assume that this is the case and act accordingly.

If you are being overtaken (passed), you are the stand-on vessel and should maintain your course and speed. The vessel overtaking you should notify an intent to pass by making an appropriate sound signal. One short blast of the horn or whistle means "I intend to overtake you on your starboard side" and 2-short blasts means "I intend to overtake you on your port side".

When two sailing vessels are approaching one another in a crossing situation, one of them shall keep out of the way of the other as follows:

- When each has the wind on a different side, the vessel which has the wind on the port side shall keep out of the way of the other;
- When both have the wind on the same side, the vessel which is to windward shall keep out of the way of the vessel which is to leeward; and
- If a vessel with the wind on the port side sees a vessel to windward and cannot determine with certainty whether the other vessel has the wind on the port or on the starboard side, she shall keep out of the way of the other.

Windward side is deemed to be the side opposite to that on which the main-sail is carried.

Responsibility Between Vessels

Except where otherwise required:

A power-driven vessel shall keep out of the way of:

- A vessel not under command
- A vessel restricted in her ability to maneuver, such as a tug boat or deep-draft freighter
- A vessel engaged in commercial fishing
- A sailing vessel

A sailing vessel shall keep out of the way of:

- A vessel not under command
- A vessel restricted in her ability to maneuver, such as a tug boat or deep-draft freighter
- A vessel engaged in commercial fishing

Departure From Regulations To Avoid Immediate Danger

At times it may be necessary to depart from these rules in order to avoid immediate danger. When, from any cause the vessel required to keep its course and speed finds itself so close that collision cannot be avoided by the action of the give-way vessel alone, the operator shall take such action as will best aid to avoid collision. This action does not relieve the give-way vessel of its obligation to keep out of the way. The give-way vessel is that vessel required to take early and substantial action to keep well away from other vessels by stopping, slowing or changing course.

Narrow Channels

In narrow channels, the operator of every vessel shall, when it is safe and practicable, keep to that side of the fairway or mid-channel which lies on the right side of such vessel. The operator of a vessel under 65.6 feet in length underway, fishing or at anchor in narrow channels shall not interfere with the passage of large, deep-draft vessels that can safely navigate only inside such channels.

Restricted Visibility

The following rule applies to vessels not in sight of one another when navigating in or near an area of restricted visibility:

Proceed at a safe speed adapted to the prevailing circumstances and conditions of restricted visibility. A power-driven vessel shall have engines ready for immediate maneuver.

Except where it has been determined that a risk of collisions does not exist, every vessel which hears apparently forward of her beam the fog signal of another vessel, or which cannot avoid a close-quarter situation with another vessel forward of her beam, shall reduce her speed to the minimum at which she can be kept on course. She shall if necessary take all way off (slow down or stop) and in any event, navigate with extreme caution until danger of collision is over.

Sound Signals for Restricted Visibility

Whistle means any sound producing device capable of producing a blast.

Short Blast = a blast of about 1 second.

Prolonged Blast = a blast of from 4–6 seconds' duration.

In or near an area of restricted visibility, whether by day or night, the following sound signals shall be made:

- A power-driven vessel making way through the water — one prolonged blast at least once every 2 minutes.
- A power-driven vessel underway but stopped and making no way through the water shall sound at intervals of not more than 2 minutes two prolonged blasts in succession with an interval of about 2 seconds between them.
- A sailing vessel, whether underway or at anchor, shall sound one-prolonged blast followed by two-short blast at least once every 2 minutes.

AIDS TO NAVIGATION

Buoys are the most familiar aids to navigation-they're the signposts of the water. Here's how they work: entering a channel or river from open water, buoys on the right (starboard) are painted red and are even numbered starting from the mouth. Buoys on the left (port) side of the channel are green buoys with odd numbers. Stay between the red and green buoys and keep to the right of the channel.

Buoys marking mid-channel have red and white vertical stripes; those marking obstructions or junctions are striped horizontally red or green with the top band marking the best channel. Red top: keep buoy on your right. Green top: keep buoy on your left. Remember: RRR for "Red Right Returning." Returning means going upstream, or coming from the ocean.

Floating Channel Markers

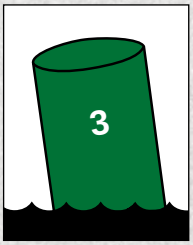

Can Buoy (Green)
Keep buoy to left going upstream.

Nun Buoy (Red)
Keep buoy to right going upstream.

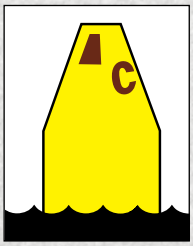

Special Buoy (Yellow)
A caution area meaning to steer clear. Indicates an isolated danger.





Lighted, whistle, bell, horn or gong buoy
May be red, green or yellow.

Additional Markers



Lighted (White Light) Mid-channel Buoy
Pass close to either side of unlighted red and white , vertically striped, spherical buoy.

Channel Junction Buoy (Red Top)
Keep buoy to right going upstream to stay in preferred channel. (Keep Green Top buoy to left.)

Scuba divers or snorkelers must display "Diver Down" flag that marks their area and boats must maintain distance of 25 yards or more from any displayed diver down flag.

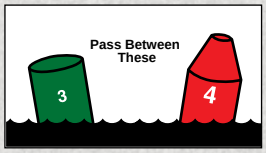

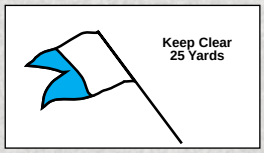

Opposite green and red buoys mark channel

Blue Banded white buoy

Uniform State Waterway Marking System

It is unlawful to place unauthorized regulatory markers on or near the public waters.

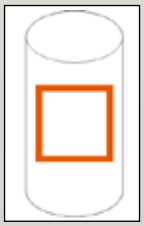

Information



Danger

Controlled Area

Exclusion Area: Boats Keep Out

Boaters may only tie up to designated mooring buoys. Do not tie up to any other type of navigational buoy or other aids to navigation.

Stationary Channel Markers



Daymark

Daymark

Daymark

Other Safety Concerns

Boating Accident Reporting

As the operator of a vessel, you are required by law to file a formal, written report of your boating accident with the VDGIF under certain circumstances.

When a Report is Required

A formal, written report must be filed with VDGIF when there is:

- Damage over $2000 by or to the vessel or its equipment;
- Injury (requiring medical help beyond First Aid) or loss of life; and/or
- Disappearance of any person from a vessel.

To inform Law Enforcement about an accident that has just occurred, please call your county or city law enforcement group, sheriff's office, Conservation Police Officer, or Department dispatcher (800-237-5712) or 911.

When a person dies or disappears as a result of an occurrence that involves a vessel or its equipment, the operator is required by law to notify the VDGIF in Richmond, Virginia, or the most immediately available Department Conservation Police Officer without delay and by the quickest means possible.

Time Frame for Reporting

Written reports must be filed within the following time frames from the boating accident:

- 48 hours, if a person dies within 24 hours of the accident;
- 48 hours if a person involved is injured and cannot perform usual activities;
- 48 hours if a person disappears from a vessel;
- 10 days if an earlier report is not required but becomes necessary; and/or
- 10 days if the boat or property damage is in excess of $2000 or total boat loss.

How to File a Written Accident Report

Boating Accident Report forms (pages 65-66) can also be obtained from local law enforcement authorities, Department Conservation Police Officers, VDGIF website, and all Department offices. You may submit the completed forms in person or send them to the Virginia Department of Game and Inland Fisheries, Boating Accident, 7870 Villa Park Dr., Suite 400, P.O. Box 90778, Henrico, VA 23228. The boat operator or owner usually completes the form unless she/he is physically unable to do so.

Duty to Stop and Render Assistance

It is the duty of every operator involved in a collision to stop and offer assistance. Operators involved in a collision, who knowingly fail to comply with this law when the collision or accident results in serious bodily injury to, or the death of, any person, shall be guilty of a Class 6 Felony. When a collision or accident results in only property damage, the operator who does not comply with this law shall be guilty of a Class 1 Misdemeanor.

Naval Protection Zones

All vessels must operate at minimum speed necessary to maintain a steerage and headway (no wake speed) within 500 yards of the U.S. naval vessel and proceed as directed by the Commanding Officer or the official patrol. Violations of the Naval Vessel Protection Zone are a felony offense, punishable by up to 6 years in prison and/or up to $250,000 in fines.

No vessel or person is allowed within 100 yards of a U.S. naval vessel greater than 100 feet in length. Due to Little Creek Channel's width of 150 yards, all vessels must exit Little Creek Channel when a U.S. naval vessel is approaching.

If you have questions about the Navel Vessel Protection Zone, contact Coast Guard Sector Hampton Roads Waterways Management Division at 757-668-5580.



America's Waterway Watch

America's coasts, rivers, bridges, tunnels, ports, ships, military bases, and waterside industries may be the terrorists' next targets.

If you see outwardly suspicious activity, or even behavior that makes you uneasy, please report it. Here are things to look for:

- Unattended vessels or vehicles in unusual locations.
- Unusual night operations.
- Recovering or tossing items into/onto the waterway or shoreline.
- Operating in or passing through an area that does not typically have such activity.
- Missing fencing or lighting near sensitive locations.
- Transfer of people or items between vessels, or between vessels and the shore outside of a port.
- Anyone operating in an aggressive manner.
- Small planes flying over critical locations.
- Persons attempting to buy or rent fishing or recreational vessels with cash for short-term, undefined use.
- Other suspicious activity.

Call the National Response Center at 877-24WATCH or 911 to report suspicious activity.

Boat Theft Prevention

When Buying a Boat

- Be careful because it could be stolen.
- Be certain that the boat's description on the title matches the boat you are buying. Check year, make, length, and hull identification number.
- Be sure the model and serial number on an outboard motor have not been removed, tampered with or altered.
- Be suspicious of a fresh paint job on a late model vessel.
- When buying a used vessel, try to deal with a reputable marine dealer or a broker licensed by the state.
- If the price seems too good to be true, there is a good chance that the boat is stolen.

Equipment Identification

- Mark all equipment when purchased.
- If your boat was built before 1972, it may not have a hull identification number.
- It is a good idea to inscribe that registration number onto some unexposed location on the interior of your boat.
- Document boat contents.
- Store gear/electronics when not in use.

Trailerable Boats

Stealing a boat is much easier if a thief can hitch up to your boat on a trailer and drive away. These tips may help.

- If possible, store the boat and trailer in a locked garage.
- Store boats in the back or side yard out of sight.
- Store the boat with the trailer tongue not easily accessible.
- Park another vehicle or other large object in front of the trailer.
- Remove one trailer wheel.
- Purchase a good quality trailer hitch lock and use it — even if stored inside.

Vessel Security

There are several things that can be done to reduce the risk of vessel theft.

- Lock marine hatch.
- Lock the forward hatch.
- Lock windows.

Report It

If your boat, trailer, or gear is missing, report it immediately to the following groups. Use your written and photographic marine record to give specific and complete information.

- Local law enforcement agencies.
- Your insurance company.
- Department of Game and Inland Fisheries.
- The dock or harbormaster.
- Neighboring boaters.
- Local newspapers.

Carbon Monoxide

Carbon monoxide is an odorless, colorless, tasteless gas that can be toxic in small quantities. It is produced by engines, generators, grills, and other equipment commonly used

by boaters. Every year people who recreate on and around boats are overcome by the effects of carbon monoxide.

Recreational boaters need to be aware of carbon monoxide poisoning prevention practices such as regular professional boat inspections; the installation and maintenance of carbon dioxide detectors in living spaces; the hazards of "platform dragging; exhaust leaks from CO sources, specific boat design features of concern (especially houseboats); and the danger of swimming near the stern of the watercraft while generators, engines or other carbon monoxide producing equipment is in operation.

Capsizings and Falls Overboard

Capsizings and falls overboard are the leading cause of fatal boating incidents. To help lessen the chance of capsizing or falling overboard, follow these basic safety tips:

- Always wear your life jacket.
- Stay low in the boat and maintain 3 points of contact. Keep 2 feet and 1 hand, or 2 hands and 1 foot in contact with the boat at all times. If seated, you have one point of contact on the seat, and still need to maintain 2 others — such as 1 foot, 1 hand, 2 feet, etc.
- When loading supplies into a boat, have one person get into the boat and then hand that person the supplies.
- If retrieving an item from the water, maneuver the boat close to the object and use a boathook or paddle. If you do need to reach outside the hull of the boat, keep 3-points of contact.
- Keep an even, balanced load.
- Do not attach the anchor line to the stern of the boat.
- When pulling up the anchor, stay low in the boat and well balanced.
- If in rough waters, head the bow of the boat anywhere from directly into the seas up to a 45 degree angle depending on sea state and vessel construction.
- Follow the information stated on the "Capacity Plate." Never exceed the allowable weight, horsepower rating, or maximum number of people.

Enjoying The Water

Towed Sports Safety

The boating law contains several provisions relating to the towing of persons on water skis, aquaplanes, and similar devices, and the manipulation of such devices by the person being towed.

1. All boats towing a water skier(s) or other persons on towed devices MUST have ONE of the following:
   a. Persons being towed must be wearing a USCG approved life jacket or
   b. There must be an observer on the boat (in addition to the operator) who is in a position to observe the progress of the skier.
2. A person(s) being towed on water skis or other device may not operate in a reckless or dangerous manner.
3. A person(s) being towed on water skis or other device may not operate while under the influence of alcohol or drugs, including prescription narcotics and illegal drugs.
4. The operator of the boat towing a water skier(s) or person(s) on another towing device may not manipulate or control the boat so as to cause the person(s) being towed to collide with any object or person.
5. Water skiing behind a motorboat (or towing of people on other devices) is allowed only between one-half hour before sunrise to one-half hour after sunset. Check the official sunrise and sunset times for your area.
6. Water skiing behind a PWC (or towing of people on other devices) is allowed only between sunrise to sunset. Check the official sunrise and sunset times for your area.

Environmental Laws

Pollution

It is illegal for anyone to pollute our waterways in Virginia. If you can't recycle it, take it ashore to a trash receptacle. Please help keep the waterways clean by picking up your trash. If you see any source or indication of water pollution, such as dead fish, call your local Department of Environmental Quality regional office, or call 804-698-4000.

Sea Turtle and Marine Mammal Encounters

While boating in Virginia, you may encounter sea turtles, which are common in the summer months in the coastal ocean, Chesapeake Bay, and associated river mouths, and marine mammals (whales, dolphins, porpoises, manatees and seals), which are most common in the coastal ocean and Chesapeake Bay mouth, but can occur inside the Bay and associated river mouths as well. Sea turtles are protected by the Endangered Species Act (ESA), and marine mammals are protected by the Marine Mammal Protection Act (MMPA).

Guidelines for approaching dolphins and sea turtles suggest that vessels stay at least 50 feet away and cut the engine or remain in neutral if the animals approach you. Large whales such as humpback and fin whales can also be seen in the Chesapeake Bay and ocean waters off Virginia. Vessels are asked to remain at least 300 feet from these endangered whales. Occasionally manatees are sighted in Virginia waters. Vessel operators should avoid approaching manatees as they are critically endangered and susceptible to vessel strikes. Be a responsible vessel operator and allow Virginia's sea turtles and marine mammals to exist undisturbed in our waters, their natural habitat.

The Marine Environment

Nuisance aquatic species, such as zebra mussels and hydrilla, can spread quickly, replace native species and damage water resources. Properly cleaning boats and equipment after each use can prevent the spread of invasive marine species.

Submersed aquatic vegetation (or SAV) are underwater plants often found in shallow (usually less than 6 feet) areas. They are important habitat for fish and shellfish, particularly the blue crab, and are a food source for several waterfowl species. Scientific studies have shown that SAV beds can be scarred by boat propellers or by larger craft if they run aground. When operating your boat in shallow areas, particularly at low tide, be careful to avoid damaging SAV.

SPORTSMEN: BOAT SMART — WEAR YOUR LIFE JACKET

Most boating-related drownings could have been prevented had the victim been wearing a life jacket. The newest type of life jacket, the manual or automatic inflatable life jacket, is lightweight and comfortable. It is versatile enough to be worn at any time of the year, and will easily fit over a hunting coat or sweater. Wearing one may save your life.

Safety Tips

- Check the weather before leaving.
- Wear a life jacket, vest, or float coat.
- Remain seated and keep weight evenly distributed.
- Anchor from the bow, never from the stern.
- Properly load your boat.
- Stay with your boat if it should capsize.
- Guard against hypothermia.
- Leave the alcohol at home.

VIRGINIA BOATING ACCIDENT REPORT

Virginia Department of Game and Inland Fisheries
7870 Villa Park Dr., Suite 400, P.O. Box 90778, Henrico, VA 23228

Year:
Control No:

The operator/owner of a vessel used for recreational purposes is required to file a report in writing whenever an accident results in: loss of life or disappearance from a vessel; an injury which requires medical treatment beyond first aid; or property damage in excess of $2000 or complete loss of the vessel. Reports in death and injury cases must be submitted within 48 hours. Reports in other cases must be submitted within 10 days. Reports must be submitted in person or by mail to the above address. This form is provided to assist the operator in filing the required written report.

COMPLETE ALL BLOCKS (indicate those not applicable by "NA")

NAME AND ADDRESS OF OPERATOR	AGE OF OPERATOR DATE OF BIRTH	OPERATOR'S EXPERIENCE This Type of Boat ___ Under 20 Hours ___ 20-100 Hours ___ 100-500 Hours ___ Over 500 Hours Other Boat Operating Exp. ___ Under 20 Hours ___ 20-100 Hours ___ 100-500 Hours ___ Over 500 Hours
OPERATOR TELEPHONE NUMBER	OWNER TELEPHONE NUMBER	
NAME AND ADDRESS OF OPERATOR	RENTED BOAT? ___ Yes ___ No NUMBER OF PERSONS ON BOARD	FORMAL INSTRUCTION IN BOATING SAFETY ___ None ___ State ___ U.S. Power Squadron ___ USCG Auxiliary ___ American Red Cross ___ Other (Specify)

VESSEL NO. 1 (this vessel)

BOAT REGISTRATION NO.	BOAT NAME	BOAT MAKE	BOAT MODEL	MFR. HULL ID NO.
TYPE OF BOAT ___ Open Motorboat ___ Cabin Motorboat ___ Auxiliary Sail ___ Sail (only) ___ Rowboat ___ Canoe ___ Other (Specify)	HULL MATERIAL ___ Wood ___ Aluminum ___ Steel ___ Fiberglass ___ Rubber/Vinyl ___ Other (Specify)	ENGINE ___ Outboard ___ Inboard Gasoline ___ Inboard Diesel ___ Inboard-Outdrive ___ Jet ___ Other (Specify)	PROPULSION No. of Engines: Horsepower (total): Type of Fuel: Has boat had a Safety Examination? ___ Yes ___No For current year? ___ Yes ___No Year: _____ Indicate whether: ___ USCG Aux. Courtesy Marine Exam. ___ State/Local examination ___ Other	CONSTRUCTION Length: Year built (boat):

ACCIDENT DATA

DATE OF ACCIDENT	TIME a.m. p.m.	NAME OF BODY OF WATER	LOCATION (Give location precisely) Lat: Long:
STATE	NEAREST CITY OR TOWN		COUNTY

WEATHER	WATER CONDITIONS	TEMPERATURE (Estimate)	WIND	VISIBILITY
___ Clear ___ Rain ___ Cloudy ___ Snow ___ Fog ___ Hazy	___ Calm (waves less than 6") ___ Choppy (waves 6"–2') ___ Rough (waves 2'–6') ___ Very Rough (greater than 6') ___ Strong Current	Air: °F Water °F	___ None ___ Light (0-6 mph) ___ Moderate (7-14 mph) ___ Strong (15-25 mph) ___ Storm (Over 25 mph)	Day Night ___ Good ___ ___ Fair ___ ___ Poor ___

OPERATION AT TIME OF ACCIDENT (Check all that apply)	TYPE OF ACCIDENT	WHAT IN YOUR OPINION CONTRIBUTED TO THE ACCIDENT? (Check all that apply)
___ Commercial Activity ___ Drifting ___ Cruising ___ At Anchor ___ Maneuvering ___ Tied to Dock ___ Approaching Dock ___ Fueling ___ Leaving Dock ___ Fishing ___ Water Skiing ___ Hunting ___ Towing ___ Racing ___ Skin Diving/Swimming ___ Being Towed ___Other (Specify)	___ Grounding ___ Capsizing ___ Flooding ___ Sinking ___ Falls in Boat ___ Fallen Skier ___ Fire or Explosion (fuel) ___ Fire or Explosion (other than fuel) ___ Collision with Vessel ___ Collision with Fixed Object ___ Collision with Floating Object ___ Falls Overboard ___ Hit by Boat or Propeller ___ Other (Specify)	___ Weather ___ Alcohol Use ___ Excessive Speed ___ Drug Use ___ No Proper Lookout ___ Fault of Hull ___ Restricted Vision ___ Fault of Machinery ___ Overloading ___ Fault of Equipment ___ Improper Loading ___ Operator Inexperience ___ Hazardous Waters ___ Operator Inattention ___Other (Specify)

PERSONAL FLOTATION DEVICES (PDF's)		PROPERTY DAMAGE	FIRE EXTINGUISHERS
Was the boat adequately equipped with Coast Guard approved Flotation Devices? ___ Yes ___ No Were they accessible? ___ Yes ___ No Were they serviceable? ___ Yes ___ No Were they used by survivors? ___ Yes ___ No What Type? ___ I ___ II ___ III ___ IV ___ V (Specify) Were PFDs properly Used? ___ Yes ___ No Adjusted? ___ Yes ___ No Sized? ___ Yes ___ No Include any comments on PFDs under Accident Description on other side of form.	Was the vessel carrying Non-approved flotation devices? ___ Yes ___ No Were they accessible? ___ Yes ___ No Were they used? ___ Yes ___ No If Yes, indicate kind	Estimate amount This Boat $ Other Boat $ Other Property $ DESCRIBE PROPERTY DAMAGE NAME/ADDRESS–OWNER OF DAMAGED PROPERTY	Were they used? (If yes, list type(s) and number used.) ___ Yes ___ No Types:

If more than 3 fatalities and/or injuries, attach additional form(s)

DECEASED

NAME	ADDRESS	DATE OF BIRTH	WAS VICTIM?	DEATH CAUSED BY	WAS PFD WORN?
			___ Swimmer ___ Non-swimmer	___ Drowning ___ Other ___ DISAPPEARANCE	—— YES ___ NO What Type?
NAME	ADDRESS	DATE OF BIRTH	WAS VICTIM?	DEATH CAUSED BY	WAS PFD WORN?
			___ Swimmer ___ Non-swimmer	___ Drowning ___ Other ___ DISAPPEARANCE	—— YES ___ NO What Type?
NAME	ADDRESS	DATE OF BIRTH	WAS VICTIM?	DEATH CAUSED BY	WAS PFD WORN?
			___ Swimmer ___ Non-swimmer	___ Drowning ___ Other ___ DISAPPEARANCE	—— YES ___ NO What Type?

INJURED

NAME	ADDRESS	DATE OF BIRTH	NATURE OF INJURY	MEDICAL TREATMENT
				—— YES ___ NO
NAME	ADDRESS	DATE OF BIRTH	NATURE OF INJURY	MEDICAL TREATMENT
				—— YES ___ NO
NAME	ADDRESS	DATE OF BIRTH	NATURE OF INJURY	MEDICAL TREATMENT
				—— YES ___ NO

ACCIDENT DESCRIPTION

DESCRIBE WHAT HAPPENED (Sequence of events. Include Failure of Equipment. If diagram is needed attach separately. Continue on additional sheets if necessary. Include any information regarding the involvement of alcohol and/or drugs in causing or contributing to the accident. Include any descriptive information about the use of PFD's.)

VESSEL NO. 2 (if more than 2 vessels, attach additional form(s).

NAME OF OPERATOR	ADDRESS	BOAT NUMBER
TELEPHONE NUMBER		BOAT NAME
NAME OF OWNER	ADDRESS	

WITNESSES

NAME	ADDRESS	TELEPHONE NUMBER
NAME	ADDRESS	TELEPHONE NUMBER
NAME	ADDRESS	TELEPHONE NUMBER

PERSON COMPLETING REPORT

SIGNATURE	ADDRESS	TELEPHONE NUMBER
Qualification (Check one) ___ Operator ___Owner ___Investigator ___ Other		DATE SUBMITTED

(Do Not Use) FOR REPORTING AUTHORITY REVIEW (use agency date stamp)

Causes based on (Check one)	Name of Reviewing Officer	Date Received
___ This report ___ Investigation and this report ___ Investigation ___ Could not be determined		
Primary Cause of Accident	Secondary Cause of Accident	Reviewed By

Safe Boating

The Law about Alcohol, Drugs, and Boating

Virginia's law states that boat operators with blood alcohol concentrations of .08 percent or more by weight, by volume, shall be presumed to be under the influence of alcoholic intoxicants.

Implied Consent

The Virginia Implied Consent Law states that by operating a watercraft, you are agreeing to submit to a breath and/or blood test to determine the amount of alcohol and/or drugs in your blood. Unreasonable refusal to submit to these tests constitutes grounds for the revocation of the operator's privilege to operate a watercraft on the waters of the Commonwealth.

Zero Tolerance Law

Virginia Law prohibits persons younger than 21 from consuming alcohol and operating a watercraft with any measurable alcohol level. Operation under the influence of alcohol or other drugs is a criminal offense. Additionally, persons age 18–20 arrested buying, possessing, or drinking alcohol can be fined up to $2,500, lose their motor vehicle operator's license for up to 1 year, and be sent to jail.

Lake Horsepower Limits

Note: While some lakes have unlimited horsepower, they may have speed limits. Most lakes not listed are 'Electric Motors Only,' but a few small city or county lakes have 'No Boat' regulations. Check local regulations.

LAKE	LIMIT
Anna	unlimited
Back Bay	unlimited
Bannister	unlimited
Briery Creek	10 hp
Buggs Island	unlimited
Burnt Mills	12 hp
Chesdin	unlimited
Chickahominy	unlimited
Claytor	unlimited
Cohoon	10 hp
Drummond	25 hp
Emporia	10 hp
Ft. Pickett Lakes	35 hp
Flannagan	unlimited
Gaston	unlimited
Harrison	5 hp

LAKE	LIMIT
Kilby	10 hp
Leesville	unlimited
Lunga	10 hp
Meade	10 HP
Moomaw	unlimited
North Fork Pound	unlimited
Nottoway	10 hp
Occoquan	10 hp
Philpott	unlimited
Prince	12 hp
Sandy River	10 hp
Smith (Virginia Beach)	12 hp
Smith Mountain	unlimited
Speight's Run	10 hp
South Holston	unlimited
Western Branch	12 hp

Protect Yourself

Don't allow a drinking boater to make you and your passengers boating fatality statistics. Be alert to what other boaters are doing and steer clear of boaters who may be abusing alcohol and/or drugs.

Be Responsible. Be Safe. Have Fun!

Subscribe to Virginia Wildlife

annual subscriptions–$12.95

☐ New ☐ Renewal

Name _____

Address _____

City _____

State _____ Zip _____

Make check payable to Treasurer of Virginia.
Send to Virginia Wildlife, P.O. Box 90778, Henrico, VA 23228

or call 1-800-710-9369 and mention code **J15HF**

Sorry, no foreign delivery

VDGIF-managed public boat access facilities are to be used for parking vehicles/trailers while boating and fishing, and are provided for this purpose only. Camping, Swimming, Sunbathing, Loitering, or any other use of the property, other than launching or retrieving boats and/or fishing is prohibited and considered trespassing. Public display of alcoholic beverages is prohibited. PWC staging on, or adjacent to, the boat ramp is prohibited. Littering, Dumping and Destruction of State Property Laws will be strictly enforced on these properties.

Maps and driving directions may not work for all locations. Map information provided through Google is intended for planning purposes only. You may find that construction projects, traffic conditions, or other events may differ from the map results.

Remember to check a boat landing's status before visiting! www.dgif.virginia.gov/boating/access

Location Key: **( )** = miles **R** = Right **L** = Left

Types of Access: **R** = Concrete **RS** = Shallow Water **BS** = Boat Slide **SA** = Shoreline Access **GA**=Gravel Access **RH**=Concrete, Hand Carry

COUNTY/ CITY	BODY OF WATER	ACCESS AREA	BARRIER FREE?	TYPE OF ACCESS	#	LOCATION
Accomack	Messongo Creek	Hammock	No	R	1	From Temperanceville. Rt 13 Turn W. Rt 695 (9.5), Turn S. Rt 788 (1 Mi.)
Accomack	Pungoteague Creek	Harborton	Yes	R	2	From Pungoteague, West On Rt.180 (3) To Harborton. Access At End Of Rt. 180
Accomack	Queen Sound Channel	Queens Sound	No	R	1	On Rt 175 to Chincoteague from Wallop Station, * Very limited parking
Albemarle	Beaver Creek Lake	Beaver Creek Lake	No	R	1	From Charlottesville, Rt 250 West (.7); R on Rt 680 to Lake
Albemarle	Albemarle Lake	Lake Albemarle	Yes	R	1	From Charlottesville, Rt 601 West (4.7); L on 676 (1.1); R on Rt 614 (3.8); L on Rt 675(2.7)
Albemarle	James River	Howardsville	Yes	R	1	From Rt. 626 turn right on Rt. 602/Howardsville Trpk. and proceed 0.1 miles to the boat landing.
Albemarle	James River	Scottsville	Yes	R	1	Town of Scottsville, Ferry Street
Alleghany	Jackson River	Clifton Forge	Yes	Unknown	1	From Br. 220 Town of Clifton Forge, south of river, turn west on Verge St.– Follow to site on right.
Alleghany	Jackson River	Island Ford II	No	SA	0	From Covington, E. on Rt. 1104 (2 mi. on right)
Alleghany	Lake Moomaw	Lake Moomaw (Coles Point)	Yes	R	1	From Covington, Rt 60 West (4); R on Rt 600 (9.5)
Alleghany	Jackson River	Low Moor	No	SA	0	From Low Moor exit (I64), N. 100 yds, E., on Rt. 1101, Follow Signs to Access
Amelia	Amelia County Lake	Amelia Lake (WMA)	Yes	R	1	From Rt 360, Rt 604 North (4.9);L on Rt 616 (1.4); R on Rt 652 (.9) to WMA
Amherst	Mill Creek Reservoir	Mill Creek	Yes	R	1	From Amherst, Northwest on Rt 645 (9.5)
Amherst	James River	Snowden	No	R	1	From Snowden, Rt 501/130 East cross over Rocky Roe Run (1)
Amherst	Stonehouse Lake	Stone House Creek	No	R	1	From Amherst west, Rt 60 West (6); R on 778 (2.4); L on Rt 610 (.3); R on Rt 625 (.3); L
Amherst	Thrasher's Lake	Thrasher's Creek	No	R	1	From Amherst, Rt 60 North (8); R on Rt 610 (1.5); L on Rt 617 (.5); L on Rt 829 (.4)
Appomattox	James River	Bent Creek	No	R	1	At Bent Creek at the intersection of Rt 60 and Rt 26
Arlington	Potomac River	Gravelly Point	Yes	R	2	George Washington Memorial Parkway, N of National Airport
Bedford	Smith Mountain Lake	Hales Ford	Yes	R	1	From Moneta, Rt 122 S (1.5), L Rt 695 (1.25), R Rt828(1.5) R Meadow Pt. Dr (.25); R Oak Hollow Rd (.25)
Bedford	Smith Mountain Lake	Hardy Ford	Yes	R	2	From Stewertsville, Rt 24 West (2.4); L on Rt 635 (1.5); L on Rt 634 (3.7)
Bedford	James River	Reed Creek Landing	No	R	1	From Big Island take 501 South, access adjacent to Georgia Pacific Plant on the River
Botetourt	James River	Arcadia	No	SA	0	From Buchanan, N. Rt. 11, E. Rt. 614, 1 1/2 mi.
Botetourt	James River	Buchanan	No	R	1	Town of Buchanan
Botetourt	James River	Craig Creek	No	SA	0	Under Rt. 220 Bridge at Rt. 683
Botetourt	James River	Horseshoe Bend	No	R	1	From Buchanan. West on Rt. 43 (7mi)
Botetourt	James River	Irongate	No	SA	0	From Irongate, Rt. 220
Botetourt	James River	Springwood	No	SA	0	From Buchanan, Rt 43 North (3.5); L on Rt 630 to (1); to Rt 601
Brunswick	Brunswick County Lake	Brunswick Lake	Yes	R	1	From Lawrenceville, Rt 58 East (4); L on Rt 638 (2)
Brunswick	Great Creek	Great Creek Watershed	Yes	R	1	From Lawrencev. N. Rt. 46, 2 1/2 mi, W. on road before school (1/2 mi.)
Brunswick	Lake Gaston	Pea Hill	Yes	R	1	From Gasburg East on Rt 626 (.9); L on Rt 705
Buckingham	Horsepen Lake	Horsepen Lake WMA	No	R	1	From Buckingham, South on Route 638 (3); L into WMA 1 mile to Landing
Buckingham	James River	New Canton	Yes	R	1	From Arvonia Rt. 15, N. app.2 mi, E. Rt 670, N. beyond P.O. (1/2/mi.)
Buckingham	Slate River Watershed	Slate River Watershed	Yes	SA	0	From Sliders, North on Rt 24 (.25);R on Rt 636 (3.25);L on Rt 640 (.8) to L on Forest Rd
Campbell	Staunton River	Alta Vista	Yes	R	2	From the Town of Altavista take Route 688 south to Riverside Park
Campbell	Staunton River	Brookneal	No	R	1	Town of Brookneal off Rt 40 & 501 South

COUNTY/ CITY	BODY OF WATER	ACCESS AREA	BARRIER FREE?	TYPE OF ACCESS	#	LOCATION
Campbell	James River	Joshua Falls	Yes	BS	0	From Kelly on Rt 460 to N. Rt 726 (4)
Campbell	Staunton River	Long Island	Yes	R	1	Town of Long Island off Rt 761
Caroline	Rappahannock River	Port Royal Landing	Yes	GA	1	Located in Town of Port Royal, end of King Street (1 block east of Rt. 301)
Carroll	Mattaponi River	Wrights Landing	No	SA	0	From Bowling Green take Paige Rd. (Rt. 605), landing is on the right prior to bridge for Mattaponi River.
Carroll	Mattaponi River	Milford Landing	No	SA	0	From Milford take Rt. 722, landing is on right after crossing bridge for Mattaponi River.
Carroll	New River	Byllesby Pool	Yes	R	1	From the Town of Riverhill, N on Rt 739 to the River
Carroll	New River	Ivanhoe	No	SA	0	From Rt. 94 (S. of Ivanhoe), turn east on Rt. 658, follow under New River Trail, turn left into site
Carroll	Lovills Creek Lake	Lovill's Creek	Yes	R	1	From Rt. 52 at NC state line, North on Rt. 52 (1), East on Rt 686 to Lake entrance
Charles City	Chickahominy River	Morris Creek	Yes	R	1	Between Rt 5 & Rt 60; Rt 621 off Rt 623 in Chickahominy WMA
Charles City	Morris Creek	Morris Creek/623	No	GA	0	From Rt. 5 take Rt. 623, landing is on immediate right after crossing Morris Creek.
Charlotte	Staunton River	Clarkton Bridge	No	R	1	From Rt 40 at Womacks , S on Rt 649 to W. on Rt 619 at Harrisburg to S. Rt 620 to River
Chesapeake	S. Branch Elizabeth River	Elizabeth River Park	Yes	R	4	City of Chesapeake, Rt 337
Chesterfield	James River	Dutch Gap	Yes	R	2	I-95 East to Rt 10 (.2); L on Rt 732 (2); R on Rt 615 (1)
Chesterfield	James River	Robious Landing	Yes	BS	0	From Rt 147 & Rt 711(Robious Rd.), West on Rt 711(3), follow Chesterfield Park sign to river
Clarke	S. Fork Shenandoah River	Berry's	No	R	1	Rt 50 East of Rt 340 (5.5)
Clarke	Shenandoah River	Castleman's Ferry	No	R	1	From Berryville East on Rt 7; R on Rt 606
Clarke	Shenandoah River	Lockes	No	R	1	From Berryville, East on Rt 7 (3); R on Rt 621 (8.4)
Colonial Heights	Swift Creek	White Bank Park	Yes	R	1	City of Colonial Heights
Covington	Jackson River	Covington Access	Yes	BS	1	From I-64, take Exit 16B, continue west on Madison St. (Rt 220) 1.2 miles., turn south on Rt 18 go 1.6 miles to site across bridge on S.E. of bridge.
Culpeper	Rappahannock River	Kelly's Ford	Yes	BS	0	From Remington, Bus Rt 15 S. (.5); L on Rt 673 (2.4); L on Rt 674 (3.3); L on Rt 620 (.1)
Culpeper	Lake Pelham	Lake Pelham	Yes	R	1	From Culpeper, South on Rt 29 (1.8) from Rt 15, West on Rt 718, Right on Pelham Rd
Culpeper	Mt. Run Lake	Mountain Run Lake	Yes	R	1	From Culpeper, South on Rt 29 (1.8) from Rt 15, West on Rt 718 (2) into Park on left
Cumberland	James River	Cartersville	No	R	1	Town of Cartersville on Rt 45
Cumberland	James River	Columbia	No	R	1	South of Columbia on Rt 690
Dinwiddie	Lake Chesdin	Lake Chesdin	Yes	R	2	From Petersburg, Rt 460 W(.4); R on Rt 226 (.2); R on Rt 600 (.9); L on Rt 601(3.5); R on Rt 776 (.6)
Emporia	Meherrin Reservoir	Emporia	No	R	1	From Rt 58 in Emporia; Rt 619 South 1 mile
Emporia	Meherrin River	Farmers Market Access	Yes	BS	1	On Main St., south of river, east of Main Street at Farmers Market
Emporia	Meherrin River	Meherrin Park	Yes	R	1	In Emporia, Off of Route 301, East on Hicksford Ave. into Meherrin Park Road, follow to end
Essex	Hoskin's Creek	Hoskin's Creek	No	R	1	Town of Tappahannock, Rt T-1002 (Dock Street)
Fairfax	Burke Lake	Lake Burke	Yes	R	1	From City of Fairfax, Rt 123 South
Fauquier	Lake Brittle	Lake Brittle	Yes	R	1	From New Baltimore Rt15 East (.3); R on Rt 600 (1.5); R on Rt 793 (1.2); R on Rt 825 (.3)
Fluvanna	Rivanna River	Crofton	No	R	1	From Zion Crossroads, Rt 15 South (4); R on Rt 616 (2.1); L on Rt 600 (1.5)
Fluvanna	James River	Hardware River	No	RS	0	From Scottsville, Rt 6 East (6); R on Rt 646 (3.8)
Fluvanna	Rivanna River	Palmyra	No	SA	0	From Town of Palmyra, Rt 53
Fluvanna	Fluvanna Ruritan Lake	Ruritan Lake	Yes	R	1	From Town of Palmyra, Rt 53 (3); L on Rt 660 (.1); R on Rt 619 (3)
Franklin	Blackwater River	Blackwater Landing	Yes	R	2	Located just beyond the south end of Main St
Franklin	Pigg River	Lynch Mem. Park	Yes	BS	1	From S. Main St. (Rocky Mount), west on Scuffing Hill Rd. go 0.2 mi. – turn south on Old Fort Rd.–400' to site on left.
Franklin	Smith Mountain Lake	Oak Grove	Yes	R	2	On Rt.122, go 1.78 mi. South of the south end of the SML Bridge, turn left onto Rt. 666 (go 0.76 mi), turn left on Oldfield Rd. (go 0.76 mi.), take right staying on Oldfield Rd., follow 0.3 mi. to Oak Grove Access facility

BOAT RAMPS & ACCESS POINTS

Location Key: **( )** = miles **R** = Right **L** = Left

Types of Access: **R** = Concrete **RS** = Shallow Water **BS** = Boat Slide **SA** = Shoreline Access **GA**=Gravel Access **RH**=Concrete, Hand Carry

COUNTY/ CITY	BODY OF WATER	ACCESS AREA	BARRIER FREE?	TYPE OF ACCESS	#	LOCATION
Franklin	Smith Mountain Lake	Penhook #9	Yes	R	2	From Penhook, Rt 660 North (.8); R on Rt 966 (1.4)
Franklin	Smith Mountain Lake	Scruggs #8	Yes	R	1	From Moneta southwest on Rt 122 (7); L on Rt 616 (5.7); R on Rt 601 (2)
Franklin	Pigg River	Waid Rec. Area	Yes	BS	1	From Rt 40 (west of Rocky Mount), turn northwest on Six Mile Post Rd. go 1.8 mi.–turn south on Waid Park Rd. 0.9 mi. to site on right.
Frederick	Wheatlands Lake	Lake Frederick	Yes	R	1	On Rt 340 South (1) of Double Toll Gate
Fredericks-burg	Rappahannock River	City Docks	Yes	R	2	City of Fredericksburg on Sophia Street
Giles	New River	Glen Lyn	No	R	1	Town of Glen Lyn on Rt 460
Giles	New River	Narrows	Yes	RS	0	North of Narrows on Rt 649
Giles	New River	Rich Creek	No	R	1	East of Rich Creek (.5) on Rt 460
Giles	New River	Snidow Park Landing	Yes	R	1	In the Town of Pembroke take Snidow Road (Rt 623) south to bridge, L into Snidow Park
Gloucester	Piankatank River	Deep Point	Yes	R	1	From Glenns, Rt 198 East (7.5); L on Rt 606 (1.5)
Gloucester	York River	Gloucester Point	Yes	R	2	Town of Gloucester Point, Rt 1208
Gloucester	Porpoptank River	Tanyard	No	R	1	From Gloucester, Rt 14 North (4.3); L on Rt 613 (3.3); R on Rt 610 (.6); L on Rt 617 (.5)
Gloucester	Ware River	Warehouse	Yes	R	1	East of Gloucester on Rt 621 (2)
Goochland	James River	West View	Yes	R	1	From Goochland, Rt 6 West (3.5); L on Rt 600 (4.8); R on Rt 643 (1.2)
Grayson	New River	Baywood	No	RS	0	From Independence, Rt 58 East (6)
Grayson	New River	Bridle Creek	No	R	1	From Independence, Rt 58 West (1.8); L on Rt 711 (3.9)
Grayson	New River	Independence	No	GA	0	From Independence, Rt 21 South to Rt 221 (3.2); L on Rt 700 (.5)
Grayson	New River	Mouth of Wilson	No	GA	0	East of Mouth of Wilson; Intersection Rt 58 & 93
Grayson	New River	Oldtown	No	GA	0	Rt 58 West; R on Rt 640 (Old Town Rd) (1); R on Rt 634 (1.3); L on Rt 641 (1.7)
Grayson	New River	Riverside	No	GA	0	Intersection of Rt 94 & Rt 274, South of Fries
Greensville	Nottoway River	Jarratt	Yes	R	1	From Jarratt, Rt 630 East (2.2) to Nottoway River; site on left
Greensville	Nottoway River	Purdy	No	R	1	From Jarratt, Rt 610 West (.7); R on Rt 608 (4.4); R on Rt 651 (1.2)
Halifax	Staunton River	Clover	No	R	1	From Clover, Rt 360 East (3.5)
Halifax	Hyco River	Hyco	No	R	1	From South Boston, Rt 58 East (8)
Halifax	Connor Lake	Lake Connor	Yes	R	1	From Clover, Rt 746 N (4); L on Rt 603 (2.6); R on Rt 619 (2.19); R on Rt 623 (1.3); R on Rt 624 (1.5)
Halifax	Staunton River	Watkins Bridge	No	R	1	From Clover, Rt 746 North (8.5)
Hampton	Back River	Fox Hill	Yes	R	3	North (1) of Fox Hill at end of Dandy Point Road
Hanover	South Anna River	Ground Squirrel Bridge	Yes	RH	0	From Rt. 33 at Farrington, Northwest on Rt. 33 (2.25) to access at river on right
Hanover	Pamunkey River	Little Page Bridge	Yes	BS	0	From Hanover, North on Rt 301 (2)
Hanover	South Anna River	Patrick Henry	Yes	RH	0	From Ashland , West on Rt 54 (4.5)
Henrico	James River	Deep Bottom	Yes	R	2	South (8) of Seven Pines on Deep Bottom Road
Henrico	James River	Huguenot Bridge	No	BS	0	West of Huguenot Bridge (.2) off Southampton Street
Henrico	James River	Osborne Pike Landing	Yes	R	6	Intersection of Kingsland Road and Osborne Turnpike
Isle of Wight	Jones Creek	Jones Creek	Yes	R	2	From Rt 17, West on 669 (.5), West on Rt 665 (1.5) , turn left into Jones Creek Landing
Isle of Wight	Blackwater River	Joyner's Bridge Landing	Yes	R	1	At intersection of River and Rt 611 (S/E quad.)
James City	Diascund Creek Reservoir	Diascund Landing	Yes	R	1	From Rt 60 at Norge, West on Rt. 60 (8), North on Rt. 603 (0.5) to access on right
King & Queen	Mattaponi River	Melrose	Yes	R	1	From King & Queen C.H., Rt. 14 South (2.8); R on Rt 602 (1.2) to Ramp
King & Queen	Mattaponi River	Waterfence	Yes	R	1	From West Point, Rt 33 East, turn L onto SR 14 (5), turn L onto SC 611 to end
King George	Rappahannock River	Hopyard Land-ing	Yes	R	1	From Rt 301 North of Rapp. River, West on Rt. 607 (4.5 mi.), South on Old Wharf Road, follow to landing
King William	Mattaponi River	Aylett	Yes	R	1	Aylett, Rt 360 East, R onto Rt. 600
King William	Pamunkey River	Lester Manor	Yes	R	1	From King William C.H., Rt. 30 South (.7); R on Rt 633 (7.4); L on Rt 672 (.4)
King William	Mattaponi River	West Point	Yes	R	2	Town of West Point on Rt. 33
Lancaster	Greenvale Creek	Greenvale Creek	Yes	R	1	From Lively Rt. 3, S. Rt 201, E. Rt. 354, S. foll. Rt 624 Mullosk (1/2 mi.)

COUNTY/ CITY	BODY OF WATER	ACCESS AREA	BARRIER FREE?	TYPE OF ACCESS	#	LOCATION
Lee	Lake Keokee	Lake Keokee	Yes	R	1	Rt. 624 South of Keokee
Loudoun	Potomac River	McKimmey (Point of Rocks)	Yes	R	1	Point of Rocks, Rt 672
Lunenburg	Nottoway River	The Falls	No	R	1	Northeast on Rt 49, (4) of Victoria
Mathews	East River	Town Point	Yes	R	1	From Mathews, Rt 14 South (3.8); R on Rt 615 (.6)
Mecklenburg	Lake Gordon	Lake Gordon	No	R	1	Rt 58 South (3.5); R on Rt 664 (.6); R on Rt 799
Mecklenburg	Lake Gaston	Poplar Creek	Yes	R	2	From Broadnax, Rt 58 West (.2); L on Rt 626 (1.8)
Mecklenburg	Lake Gaston	Steel Bridge	Yes	R	1	Southwest on Rt 1 (7) of South Hill
Middlesex	Rappahannock River	Mill Creek	Yes	R	1	From Hartfield, Rt 3 North (.5); R on Rt 626 (3.1)
Middlesex	Parrotts Creek	Mill Stone	Yes	R	1	Church View, Rt 17 North (1.1); R on Rt 640 (4.4); L on Rt 608 (.8)
Middlesex	Rappahannock River	Saluda	Yes	R	1	Rt 618 North (1.4) of Saluda
Montgomery	New River	Claytor Dam	No	R	1	Rt. 232-605 South (2) of Radford
Montgomery	New River	Whitethorne	No	R	1	From Rt 460, Rt 655 West (6.8); L on Rt 652 (.2); R on Rt 623 (1)
Nelson	Lake Nelson	Lake Nelson	Yes	R	1	From Arrington, Rt 655 East (1.4); L on Rt 812 (.8) to Ramp
Nelson	James River	Midway	No	R	1	In James River WMA off Rt 743 (3); Northeast of Wingina
Nelson	James River	Wingina	No	R	1	Rt 56 South of Wingina
Newport News	Hampton Roads	Peterson Yatch Basin	Yes	R	2	I-64 to Terminal Ave. exit,L on Jefferson Ave to 16th St;R 16th St(1) to Anderson Park
Northampton	Cape Charles River	Cape Charles	Yes	R	4	Town of Cape Charles, Rt 1103
Northampton	Oyster Harbor	Oyster	Yes	R	2	In Oyster on Rt 1802
Northampton	Red Bank Creek	Red Bank	No	R	1	From Nassawadox, Rt 13 South (1); L on Rt 617 (1.9)
Northumber-land	Great Wicomico River	Coopers	Yes	R	1	From Heathsville, Rt. 360 East (4) to Horse Head; R on Rt 707 (1.5)
Northumber-land	Cockerell Creek	Shell	No	R	2	Southeast on Rt 657 (2) of Reedville
Nottoway	Nottoway Lake	Nottoway County Lake	No	R	1	Rt. 606 North (5.5) of Blackstone
Orange	Lake Orange	Lake Orange	Yes	R	1	From Orange, Rt 20 East (2.2); R on Rt 629 (2); L on Rt 739 (.6)
Page	S. Fork Shenan-doah River	Alma	No	SA	0	Rt 650 South of Alma (.5)
Page	S. Fork Shenan-doah River	Fosters	No	R	1	From Luray, Rt 675 North (2.7); R on Rt R-684 (6)
Page	S. Fork Shenan-doah River	Grove Hill	No	SA	0	From Shenandoah, Rt 340 North (2); R on Rt 650 (1.1)
Page	S. Fork Shenan-doah River	Inskeep	No	RS	0	From Luray, Rt 684 North (2.5) at the Rt 675 Bridge
Page	S. Fork Shenan-doah River	Massanutten	No	RS	0	From Luray, Rt 211 West (3.8); R on Rt 615 (2.8)
Page	S. Fork Shenan-doah River	Newport	No	SA	0	Northeast on Rt 340 (7) of Shenandoah
Page	S. Fork Shenan-doah River	Shenandoah Riverside	Yes	R	1	Town of Shenandoah, Morrison Street
Page	S. Fork Shenan-doah River	White House	No	R	1	From Luray, Rt 211 East (2.8); R on Rt 646 (.1)
Petersburg	Wilcox Lake	Wilcox Lake Landing	Yes	Unknown	1	From I-85, turn South on Squirrel Level Rd. At light turn East on Defense Rd. Boat access on right at dam (just past entrance to Lee Memorial Park).
Pittsylvania	Smith Mountain Lake	Anthony Ford #4	Yes	R	1	From Penhook, Rt 40 East (2); L on Rt 626 (6)
Pittsylvania	Lake Burton	Lake Burton	No	R	1	From Callands, Rt 57 E(.3); L on Rt 969 (3); R on Rt 626 (1.3); R on Rt 649 (.6); R on Rt 800 (2.3)
Pittsylvania	Leesville Res-ervoir	Leesville Dam #7	No	R	1	From Altavista, Rt. 29 South (3.0); R on Rt. 642 (1.2); R on Rt. 754 (2.9)
Pittsylvania	Leesville Res-ervoir	Myer's Creek	No	R	1	From Gretna, Rt 40 W(2.5); R on Rt 790 (.2); L on Rt 765 (2.7); L on Rt 672 (1.2); R on Rt 768 (2.2)
Port Royal	Rappahannock River	Port Royal Landing	Yes	GA	0	Located in Town of Port Royal. End of King Street (1 block east of Rt. 301)
Portsmouth	W. Branch Eliza-beth River	City Park	Yes	R	4	City of Portsmouth on City Park Drive
Powhatan	James River	Maidens	No	R	1	Rt 522 just south of Rt 6.
Powhatan	Lower Powhatan Lake	Powhatan Lakes	No	R	1	From Powhatan, Rt 60 West (3.2); R on Rt 684 (1.8); L on Rt 625 (1.6)
Powhatan	James River	Powhatan State Park	No	BS	0	From Rt 522 turn onto Rt 617, Park entrance is on the left.

Location Key: **( )** = miles **R** = Right **L** = Left

Types of Access: **R** = Concrete **RS** = Shallow Water **BS** = Boat Slide **SA** = Shoreline Access **GA**=Gravel Access **RH**=Concrete, Hand Carry

COUNTY/ CITY	BODY OF WATER	ACCESS AREA	BARRIER FREE?	TYPE OF ACCESS	#	LOCATION
Powhatan	James River	Watkins Landing	Yes	R	2	From Bon Air, Rt 147 West (3); R on Rt 711 (6.5); R on Rt 625 (1.2)
Prince Edward	Briery Creek Lake	Briery Creek	Yes	R	1	Rt 460 S Farmville, S. Rt. 15, (5 1/2m) enter WMA on W Rt 14, cont. 3/4 mi
Prince Edward	Briery Creek Lake	Briery Creek - 701 Landing	Yes	R	1	Rt 460 S Farmville, S. Rt. 15, (8 miles) to Rt 701, turn left onto 701 to end
Prince Edward	Sandy River Reservoir	Sandy River Resevoir	Yes	R	2	Rt 460 E, Farmville, S. Rt on 640 (1m) enter on left
Pulaski	Claytor Lake	Allisonia	Yes	R	1	At Allisonia, Rt 693
Pulaski	Claytor Lake	Dublin	Yes	R	3	Southeast on Rt 660 (7) of Dublin
Pulaski	Claytor Lake	Harry DeHaven Park	Yes	R	2	From I-81, S on Little River Dam Rd (5.5), W on Poor House Rd. (2.5) to Park, follow signs to ramp
Pulaski	New River	Peppers Ferry	Yes	GA	0	From Rt. 11 turn on Rt. 114 (Peppers Ferry Blvd.) 2.1 miles to access on the right.
Richmond	James River	Ancarrow's Landing	Yes	R	2	City of Richmond on Maury Street
Richmond	Rappahannock River	Carter's Wharf	No	R	1	From Warsaw, Rt 3 West (2); Rt 624 North (10.8); L on Rt 622 (2)
Richmond	Rappahannock River	Simonson Landing	No	R	1	From Farnham, Rt 3 East to Rt 608 South to Rt 606 to ramp
Richmond	Totuskey Creek	Totuskey	No	R	1	From Warsaw, Southeast on Route 3 (3)
Roanoke	Tinker Creek	Tinker Creek Landing	Yes	RH	1	From Rt. 24 in Vinton, turn South on 3rd St. Go about 1/4-mile to boat access on right across from Dept. of Public Works
Rockbridge	James River	Glasgow	Yes	BS	1	From Rt. 130 Town of Glasgow, turn south on Rt 684, follow to parking lot shared with Locker Landing. Follow footpath under railroad tracks to James River.
Rockbridge	Robertson Lake	Lake Robertson	No	R	1	Rt 770 West (1) of Collierstown
Rockbridge	Maury River	Locker Landing	No	SA	0	Town of Glasgow on Rt 130
Rockbridge	Maury River	VMI Route 60 Bridge	No	SA	0	West of Bueno Vista off Route 60 (.5)
Rockingham	S. Fork Shenandoah River	Elkton	No	BS	0	From Elkton, North on Rt 33 Business (.2)
Rockingham	South River	Grottos Landing	No	BS	0	From Town of Grottoes, N on Rt 825, W on 20th St, follow to Park entrance, road to river
Rockingham	S. Fork Shenandoah River	Island Ford	No	SA	0	From Island Ford Rt. 340, W. Rt 649, Left Rt 642, ramp on right
Rockingham	Lake Shenandoah	Lake Shenandoah	Yes	R	1	From Harrisonburg, Southwest on Rt 659 (1.9); L on Rt 689 (.7); R on Rt 687 (.6)
Rockingham	S. Fork Shenandoah River	Port Republic	No	SA	0	From Grottoes, Rt 340 N.; W. Rt 659, R. bef. river, ramp on left
Russell	Clinch River	Blackford Bridge	No	GA	0	From Honaker on Rt 80 South (1.4); L on Rt 641 (.03)
Russell	Clinch River	Carterton	No	SA	0	From Castlewood in the community of Carterton, Rt 615 N (1.9); R on Rt 628 (3.3); R on Rt 614 (1)
Russell	Clinch River	Cleveland Park Landing	Yes	RH	1	In town. Rt. 600 (Ivy Ridge Rd.) at Ball Field
Russell	Clinch River	Nash's Ford	No	SA	0	From Honaker, Rt 645 West (8.3); L on Rt 798 (.2)
Russell	Clinch River	Puckett's Hole	No	SA	0	From Honaker, Rt 645 West (2.2); L on Rt 651 (1); R on Rt 652 (2.3)
Russell	Laurel Bed Lake	Laurel Bed Lake	Yes	R	1	From Saltville, Rt 634 North (.3); L on Rt 613 to Rt 747 in Clinch Mt. WMA
Scott	Bark Camp Lake	Bark Camp Lake	Yes	R	1	From Dungannon, Rt 72 North (.5); L on Rt 653 (1.6); R on Rt 706 (3.9); R on Rt 822 (2.8)
Scott	Clinch River	Clinch Port	No	RS	1	From Clinchport take Rt 65 north (2.3); landing on the right
Scott	Clinch River	Dungannon	No	RS	1	From Dungannon, Rt 65 at Ruritan Park
Scott	Clinch River	State Line	No	SA	0	From Clinchport, SR 58 East (1.6); R on SR 625 (9)
Shenandoah	N. Fork Shenandoah River	Chapman's	No	R	1	From Edinburgh, Rt 11 North (3.2); R on Rt 672 (2.2)
Shenandoah	N. Fork Shenandoah River	Deer Rapids	No	SA	0	Rt 11 South from Strasburg to Fishers Hill; turn left on SR 601 Funk Rd; travel 2.5 miles; turn left on SR 744; travel to bridge crossing
Shenandoah	N. Fork Shenandoah River	Meems Bottom	No	SA	0	From New Market (4.5) North; Rt 730 East (3.2)
Shenandoah	N. Fork Shenandoah River	Strasburg Landing	Yes	R	1	From Strasburg, W on Rt 55, R on Industrial Road (SSR 1201) to the Park
Smyth	Hungry Mother Lake	Hungry Mother St. Pk.	Yes	R	1	From Marion, Rt 16 North, R on SR 617 (1.4); L on SR 750

COUNTY/ CITY	BODY OF WATER	ACCESS AREA	BARRIER FREE?	TYPE OF ACCESS	#	LOCATION
Smyth	North Fork Holston River	Saltville	No	R	1	From E. Main St. in Saltville, L. on Government Plant road (100yds), R. on River Road (1/4 mi), landing on left
Southampton	Blackwater River	Blackwater Bridge	No	R	1	From Windsor, Rt 603 West (6)
Southampton	Nottoway River	Carey's	No	R	1	From Capron, Rt 653 Northeast (4.5)
Southampton	Nottoway River	Gen. Vaughan Bridge	No	R	2	From Franklin, Rt 258 South (9.5)
Southampton	Nottoway River	Hercules	No	R	1	From Franklin, Rt 671 West (4)
Spotsylvania	Rapidan River	Elys Ford	Yes	RH	0	From Chancellorsville, Rt 610 Northwest (4.5)
Spotsylvania	Rapidan River	Hunting Run	No	BS	0	From 3 West right on Ely's Ford Rd. (Rte 610), Right on Spotswood Furnace (Rt 610), Left on gravel road just before base of Hunting Run Dam
Spotsylvania	Rappahannock River	Motts Run	No	BS	0	From Fredericksburg, Rt 3 West; North on Rt 639 (.9); L on Rt 618 (2.1)
Stafford	Lake Curtis	Lake Curtis	Yes	R	1	From Hartwood, Rt 612 North (2.7); R on Rt 622 (.5)
Suffolk	Butler Tract Lake	Butler Tract Lake	No	R	1	From Chuckatuck, N on Rt 10/32 (1.25),E into Suffolk Park, follow signs inside park to ramp
Suffolk	Crane Lake	Crane Lake	No	R	1	From Chuckatuck, North on Rt 10/32 (1.25), East into Suffolk Park, follow signs inside
Suffolk	W. Branch Reservoir	Western Branch	No	R	2	From Providence Church, Rt 605 North (3); Girl Scout Drive to ramp
Surry	James River	Grey's Creek Landing	Yes	R	1	Ramp is on Grey's Creek, which accesses the James River. From Surry Courthouse go North on Rt. 31 for 3 miles, turn West on Marina Dr., follow 0.5 mile to terminus/Grey's Creek Landing
Surry	James River	Lawnes Creek	Yes	R	1	From Bacons Castle, Rt 650 North (5.2)
Sussex	Airfield Pond	Airfield Pond	No	R	1	From Wakefield, South on Rt.628 (5) to ramp.
Sussex	Nottoway River	Peters Bridge	No	R	1	From Littleton, Rt 35 South (1); R on Rt 631 (2.7)
Virginia Beach	Back Bay	Back Bay	No	R	1	Princess Anne Road, South to Back Bay; L on Rt 622
Virginia Beach	Rudee Inlet	Owls Creek Municipal	Yes	R	4	From Virginia Beach, South on General Booth Blvd.
Virginia Beach	Back Bay	Princess Anne WMA	No	R	1	From Va.Beach South on Princess Anne Road; L on Rt 699
Warren	S. Fork Shenandoah River	Bentonville	No	SA	0	From Bentonville, West on Rt 613 (1)
Warren	N. Fork Shenandoah River	Catletts Ford Landing	No	SA	0	From Front Royal, N on Rt 522 (.9); L on Rt 637 Guard Hill Rd (4.3); L on Rt 626, Catlett's Ford Rd
Warren	Shenandoah River	Front Royal	No	SA	0	Front Royal on Luray Avenue
Warren	S. Fork Shenandoah River	Karo	No	SA	0	From Front Royal, West on Rt 340 (5) at Karo
Warren	Shenandoah River	Morgan's Ford	No	SA	0	From Front Royal, East on 6th. Street to Rt 624 (3)
Warren	N. Fork Shenandoah River	Riverton	No	R	1	From Front Royal, North on Rt 340/522 (1/4 mile), Right on Rt. 637 (250 yds), Landing on Right
Warren	Shenandoah River (South)	Simpson's Landing	No	SA	0	From Front Royal, West on Rt 340 (.3); R on Rt 619 (4.3); L on Rt 673(.7); L on Rt 623
Washington	S. Holston Lake	Avens	No	R	1	From Abingdon, South on Rt 75 (3.2); L on Rt 672 (2.4)
Washington	North Holston River	Clinch Mtn. Landing	No	R	1	From I-81, take Exit 35 towards Chilhowie, R. on Whitetop Road (8 mi.), L. on Easy St., R. on 1st Ave (1 mi), L. on Perryville Rd. (3 mi), Landing on left
Washington	Hidden Valley Lake	Hidden Valley Lake	Yes	R	1	From Holston, North on Rt 19 (2.5); R on Rt 690 (2) to WMA
Washington	S. Holston Lake	Whitaker Hollow Park	No	R	1	From Abingdon, South on Rt 75 (8); L on Rt 670 (3); L on Rt 674 (4); L on 664 (2)
Westmoreland	Chandler's Mill Pond	American Legion	Yes	R	1	From Montross North Rt 3 (1)
Westmoreland	Gardy's Mill Pond	Gardy's Mill Pond	Yes	R	1	From Callao , West on Rt 202 (2); L on Rt 617 (1.2)
Wise	Clinch River	St Paul	Yes	BS	0	Located in St Paul at Town Park
Wythe	New River	Austinville	Yes	R	1	From Austinville S. on Rt 69 to the River
Wythe	Rural Retreat Lake	Rural Retreat Lake	Yes	R	1	From Rural Retreat, South on Rt 749 (1.1); R on Rt 677 (1.6); L on Rt 778 (.7)

SAVE TODAY. SMOOTH WATER TOMORROW.

See how much you could save on boat insurance.

GEICO® *for your boat*

geico.com | 1-800-865-4846 | local office

Some discounts, coverages, payment plans and features are not available in all states or all GEICO companies. Boat and PWC coverages are underwritten by Seaworthy Insurance Company, a GEICO company. GEICO is a registered service mark of Government Employees Insurance Company, Washington, D.C. 20076; a Berkshire Hathaway Inc. subsidiary. GEICO Gecko Image © 1999-2016. © 2016 GEICO